S
336.02
E4r
1972-1974

STATE DOCUMENTS

JAN 13 1975

MONTANA STATE LIBRARY
930 East Lyndale Avenue
Helena, Montana 59601

PLEASE RETURN

REPORT

of the

STATE DEPARTMENT

of REVENUE

TO THE

Governor and Members of the Forty-fourth Legislative Assembly of the State of Montana

MONTANA STATE LIBRARY
930 East Lyndale Avenue
Helena, Montana

FOR THE PERIOD

July 1, 1972 to June 30, 1974

MONTANA STATE LIBRARY
3 0864 0009 9435 3

MSU FEB 1 - '78
SEP 20 '78

DATE DUE

DEMCO 38-301

Letter of Transmittal

To His Excellency, Governor Thomas L. Judge
and Members of the Forty-fourth Legislative Assembly
of the State of Montana:

In compliance with the duty imposed upon the Department of Revenue by Section 84-708.1 subsection 16 of the Revised Codes of Montana (1947), the Department herewith submits its Report for the period July 1, 1972 to June 30, 1974.

William A. Groff

Acting Director

Department of Revenue

REPORT

of the

STATE DEPARTMENT

of **REVENUE**

TO THE

Governor and Members of the Forty-fourth Legislative Assembly of the State of Montana

FOR THE PERIOD

July 1, 1972 to June 30, 1974

WILLIAM A. GROFF
Acting Director

Following the adoption of the new Montana Constitution in 1972, the Forty-Third Legislative Assembly abolished the three member State Board of Equalization and established a reorganized State Department of Revenue. The Department of Revenue is now administered by a Director who is appointed by the Governor and confirmed by the State Senate. The First Biennial Report of the Department follows the format of the twenty-five preceding reports submitted to the Governor and the Legislative Assembly by the State Board of Equalization. It is important that the Department maintain the historic data series developed by the State Board of Equalization over the past fifty years. This report will be expanded in the future to include statistics concerning all areas of responsibility of the State Department of Revenue.

Section 3 of Article 8 of the Montana Constitution reads as follows: "The State shall appraise, assess and equalize the valuation of all property which is to be taxed in the manner provided by law." Implementation of this provision of the Constitution was not an easy task for the Legislature, the Department of Revenue, or the elected officials and employees of local government. In compliance with this section, the Forty-Third Legislature established the Property Assessment Division of the Department of Revenue, provided that all appraisal personnel employed by the various counties would become employees of the State, and named the elected County Assessors as agents of the Department of Revenue. All costs of the property appraisal and assessment process in Montana including the salaries of the County Assessors, are now paid from the State General Fund. This has added more than four hundred and fifty employees to the payroll of the Department of Revenue. The assumption of these responsibilities and expenses by the State provided some small measure of property tax relief to Montanans and, more important, instituted one of two property assessment programs fully administered at the State level in the United States. Montana is now in a position to provide fair, just, and equitable property tax assessments across all counties in the State. The reorganization of the Property Assessment Program could not have been accomplished without the support and cooperation of the elected County Assessors, County Commissioners, and other local officials, as well as the employees in the county courthouses. The improvements the Department has made in the property tax field during the past 18 months are largely due to the assistance and diligence of these people.

The Department has developed and is now installing a computer assisted mass appraisal system in all counties of the State. The use of computer technology will insure timely and uniform appraisals of all property in the State and it will allows the County Assessors to provide complete information to all taxpayers concerning the methods of arriving at property values for tax purposes. The Department is confident that the computer-assisted program will remove many of the inequities and much of the mystery which has surrounded property taxation in Montana in the past.

A major responsibility of the Department is administration of the Montana Income Tax Laws. An adequate audit program is fundamental to the proper administration of these laws. For several years, our Personal Income Tax operation has been faced with the same problem as the Internal Revenue Service — as the number of returns increase and as the complexity of the law increases, the number of returns and number of items requiring audit increases at an accelerating rate, thus consuming more and more audit resources in an already understaffed function.

Our audit selection program establishes beyond doubt the need to annually audit twice the number of returns we presently have been able to review. Available resources have not permitted an increased audit effort. We cannot rely extensively on the Internal Revenue Service to perform all necessary auditing, particularly in view of the fact that it has been auditing less than 3% of returns filed. We are confident that an increased audit effort will more than pay for the additional cost through increased revenue. Voluntary compliance by the taxpayer in filling correct tax returns will also improve as a direct result of this effort.

The Corporation Tax Program did experience an increased audit effort during the past fiscal year. With the additional audit effort and the increased corporate earnings, total revenue collected exceeded that collected the previous year by $3.5 million. Notwithstanding the increased revenue, audit coverage is still limited. Approximately 2,000 multistate corporations file returns with the Department and each should be audited at least once every five years. In order to achieve this goal an orderly increase in the field audit program is needed.

The Department was assigned responsibility for the administration of the new Consumer Counsel Tax and the new Resource Indemnity Trust Tax by the 1973 Legislative Assembly. No additional funding accompanied the additional responsibilities. The Department is experiencing "growing pains" in these areas due to the limited administrative clerical time and the absence of field audit capabilities. There is presently a lack of uniformity in filing procedures, penalty and interest rates and application and other administrative procedures concerning most of the license taxes. Additional resources are essential to eliminate these problem areas. Again, additional auditors would more than pay the increased program costs.

Changes have taken place in the Liquor Division that will be beneficial both economically and administratively, i.e. the department has computerized retail pricing, licensing, and quota update and renewal procedures; several stores were converted to "self-service" operations. Sales in these stores have increased at a greater rate as a direct result. For more efficient operations and better consumer service, we believe the need exists for four additional stores in selected cities. Consideration should also be given to closing stores that are unprofitable and in close proximity of other state stores.

RECOMMENDATIONS:

The Department recommends tha a Realty Transfer Act be passed during the Forty-Fourth Legislative Assembly. This act will provide that all sales of property must be reported to the Department of Revenue at the time of sale. Similar acts have been passed in more than thirty-five states. The assessment process in Montana has been severely hampered by the absence of this very important law. Section 84-302, R.C.M., 1947, requires that all property be appraised at its true and full value. True and full value is synonymous with sales price. Since 1919 State law has required that property be appraised for tax purposes at market value. However, the assessing agency has not been provided with the tools necessary to establish the market value of property in the State. The Forty-Third Legislative Assembly appropriated more than one million dollars to the Department of Revenue for the design and implementation of the computer appraisal program with the expectation that this program would help provide equity and fairness to the property tax system. The computerized appraisal system will not operate without current sales information. The more sales information that is available to the Department, the more equitable the assessments of property will be across the State. If the Department of Revenue is to provide the equity in property taxation demanded by the Legislature, it must be provided with the tools for proper assessment practices. The Realty Transfer Act is vital to this process.

During the past year the Department of Revenue has conducted many audits for property tax purposes. Audits of banks and mining firms have resulted in supplemental assessments and increased revenues to local government units in Montana. The audit program has been established from existing appropriations to the Department. Although this program has proven its worth, the Department has not asked for state funds to expand the program. The Department recommends that legislation be enacted to allow the Department of Revenue to charge actual audit costs to the local units of government which benefit from the audit program. Such a law would allow the Department to expand the audit program at no cost to the State General Fund. The units of local government which receive additional revenue as a result of property tax audits could pay the audit fees from the increased revenue resulting from the additional assessments. The Department further recommends that the audit fee not be allowed to exceed the revenue generated as a result of any supplemental assessment. This will insure no hardship on local government as a result of this program. If this recommendations is not acceptable to the Legislative Assembly, additional money should be appropriated from the General Fund for expansion of the property tax audit function.

The Department recommends that the Legislature appropriate the funds requested for the purpose of hiring four additional Income Tax Auditors. This will represent a 50% increase in staff but the added expense will be more than offset by the additional revenue collected.

By reason of the fact that the Montana Income Tax liability is essentially determined by reference to the Internal Revenue Code and the fact that taxpayers are allowed an automatic sixty day extension for filing Federal Income Tax Returns, it has become necessary for us to grant several thousand additional extensions for the filing of Montana returns. The process of so doing is expensive in terms of both cash outlay and manpower consumed. This cost could be substantially reduced through the enactment of proposed legislation providing an automatic sixty day extension, upon application, for filing of Montana Individual Income Tax returns. The Department recommends that such legislation be approved.

The existing statutory penalties for the late filing of a return or the late payment of a tax are exceedingly harsh when applied to situations involving trivial delinquencies. It is recommended that proposed legislation be enacted which will reduce the penalty in cases of minor infractions and give the Department a degree of latitude in the matter of abating penalties when the imposition thereof serves no valid purpose.

The Department recommends that an orderly increase in manpower for field audit in the Corporation Tax Program continue over a period of years. The addition of two auditors in 1975 would increase revenue audits by approximately $300,000 per year.

In order to provide the needed audit coverage for the various miscellaneous taxes assigned to the Department for administration and collection, including Electrical Energy Tax, Resource Indemnity Trust Tax, Oil and Coal Production Tax, Consumer Council Tax, and in order to effectively administer these taxes, the Department recommends that funding be provided for additional clerical personnel and field auditors. The Department also recommends that legislation be approved which would standardize, as much as possible, the filing, payment of tax due, and processing of the various taxes.

Editors Note: Information concerning assessed values for Yellowstone County arrived too late for inclusion in the body of the Report. Summary data may be found on page 92.

GASOLINE PRICES

In compliance with Section 53, Chapter 405, Session Laws of 1973, we have listed gasoline prices as quoted in 55 cities across the nation.

Following are Jan. 1973, June 1973, Jan. 1974, and June 1974 prices for 55 cities in cents per gallon, as compiled in National Petroleum News. Prices are for regular-grade (house-brand) gasoline.

City and State	Jan. 1973 Dealer Tank Wagon (wholesale)	Jan. 1973 Tax (inc. 4c federal)	Jan. 1973 Service Station (inc. tax)	June 1973 Dealer Tank Wagon (wholesale)	June 1973 Tax (inc. 4c federal)	June 1973 Service Station (inc. tax)
Albuquerque, N. M.	19.10	11.00	37.90	19.10	11.00	37.90
Atlanta, Ga.	18.30	12.50	37.90	18.30	12.50	37.90
Baltimore, Md.	18.80	13.00	38.90	18.80	13.00	38.90
Birmingham, Ala.	18.50	12.00	37.90	18.50	12.00	37.90
Boise, Idaho	17.60	12.50	36.90	19.50	12.50	39.90
Boston, Mass.	18.70	11.50	36.90	19.40	11.50	38.90
Buffalo, N.Y.	18.40	14.10	37.90	19.80	14.10	39.90
Burlington, Vt.	21.20	13.00	41.90	21.20	13.00	41.90
Charleston, S.C.	18.70	13.50	37.90	18.70	13.50	37.90
Charleston, W. Va.	18.80	12.50	38.90	18.80	12.50	38.90
Charlotte, N.C.	18.80	13.00	38.90	18.80	13.00	38.90
Cheyenne, Wyo.	17.10	11.00	34.90	20.60	11.00	39.90
Chicago, Ill.	18.20	13.00	38.40	19.60	12.90	40.40
Cincinnati, Ohio	19.60	11.00	37.90	19.60	11.00	37.90
Cleveland, Ohio	19.60	11.00	37.90	19.60	11.00	37.90
Dallas, Texas	16.30	9.00	31.90	17.80	9.00	33.90
Denver, Colo.	16.10	11.00	33.90	19.60	11.00	38.90
Des Moines, Iowa	19.60	11.00	37.90	19.60	11.00	37.90
Detroit, Mich.	14.70	11.00	32.90	19.10	13.00	39.90
El Paso, Texas	19.20	9.00	35.90	19.20	9.00	35.90
Fargo, N.D.	15.40	11.00	31.90	20.30	11.00	38.90
Great Falls, Mont.	17.20	11.00	35.90	20.00	11.00	39.90
Hartford, Conn.	17.00	14.00	36.90	19.80	14.00	40.90
Houston, Texas	16.30	9.00	31.90	17.70	9.00	38.90
Huron, S.D.	18.20	11.00	35.90	20.30	11.00	38.90
Indianapolis, Ind.	16.80	12.00	35.90	19.60	12.00	39.90
Jackson, Miss.	18.50	13.80	37.90	18.50	13.80	37.90
Little Rock, Ark.	16.80	11.50	34.90	18.20	11.50	36.90
Los Angeles, Calif.	17.85	11.55	36.90	18.85	11.55	39.90
Louisville, Ky.	19.50	13.00	37.90	19.60	13.00	39.90
Manchester, N.H.	19.80	13.00	39.90	19.80	13.00	39.90
Memphis, Tenn.	17.70	11.00	35.90	19.10	11.00	37.90
Miami, Fla.	18.90	12.00	34.90	18.90	12.00	37.90
Milwaukee, Wisc.	18.20	11.00	36.90	19.60	11.00	38.90
Newark, N.J.	18.00	12.00	36.90	18.70	12.00	37.90
New Orleans, La.	16.10	12.00	34.90	17.50	12.00	36.90
New York, N.Y.	20.10	15.20	41.90	21.90	15.20	42.90
Norfolk, Va.	18.70	13.00	38.90	18.70	13.00	38.90
Omaha, Nebr.	17.50	12.50	36.90	19.60	12.50	39.90
Philadelphia, Pa.	18.70	12.00	35.90	18.70	12.00	37.90
Phoenix, Ariz.	18.80	11.00	36.90	19.40	11.00	37.90
Portland, Me.	19.80	13.00	39.90	19.80	15.00	39.90
Portland, Ore.	18.40	11.00	35.90	18.40	11.00	37.90
Providence, R.I.	17.60	12.00	35.90	19.00	12.00	37.90
Reno, Nev.	20.40	12.00	39.90	21.40	12.00	41.90
St. Louis, Mo.	19.60	11.00	38.90	19.60	11.00	38.90
Salt Lake City, Utah	18.50	11.00	36.90	18.50	11.00	36.90
San Francisco, Calif.	17.85	11.55	36.90	18.85	11.55	40.90
Seattle, Wash.	17.90	13.00	37.90	17.90	13.00	39.90
Spokane, Wash.	17.40	13.00	34.90	17.90	13.00	39.90
Tulsa, Okla.	18.90	10.50	36.90	18.90	10.50	36.90
Twin Cities, Minn.	19.60	11.00	38.90	19.60	11.00	38.90
Washington, D.C.	18.70	12.00	37.90	18.70	12.00	37.90
Wichita, Kans.	19.60	11.00	37.90	19.60	11.00	37.90
Wilmington, Del.	18.80	12.00	37.90	18.80	12.00	37.90

GASOLINE PRICES (Continued)

City and State	Jan. 1974 Dealer Tank Wagon (wholesale)	Jan. 1974 Tax (Inc. 4c federal)	Jan. 1974 Service Station (Inc. tax)	June 1974 Dealer Tank Wagon (wholesale)	June 1974 Tax (Inc. 4c federal)	June 1974 Service Station (Inc. tax)
Albuquerque, N.M.	24.10	11.00	42.90	36.20	11.00	57.90
Atlanta, Ga.	28.40	12.50	47.90	34.70	12.50	57.90
Baltimore, Md.	28.90	13.00	41.90	30.10	13.00	53.20
Birmingham, Ala.	28.60	12.00	47.90	31.70	12.00	55.00
Boise, Idaho	23.60	12.50	44.10	33.40	12.50	56.90
Boston, Mass.	25.30	11.50	44.90	32.50	11.50	55.70
Buffalo, N.Y.	25.70	14.10	48.90	32.30	14.10	57.90
Burlington, Vt.	31.30	13.00	51.90	34.50	13.00	55.90
Charleston, S.C.	28.80	13.50	47.90	32.30	13.50	56.10
Charleston, W. Va.	29.40	12.50	41.90	30.10	12.50	53.20
Charlotte, N.C.	21.80	13.00	42.90	32.20	13.00	55.90
Cheyenne, Wyo.	24.80	11.00	44.10	34.60	11.00	56.90
Chicago, Ill.	23.80	13.20	44.60	33.60	13.80	58.80
Cincinnati, Ohio	28.10	11.00	46.40	39.50	11.00	57.80
Cleveland, Ohio	28.10	11.00	46.40	39.50	11.00	57.80
Dallas, Texas	22.00	9.00	38.10	31.80	9.00	50.90
Denver, Colo.	23.80	11.00	43.10	33.60	11.00	55.90
Des Moines, Ia.	23.80	11.00	42.10	33.60	11.00	54.90
Detroit, Mich.	23.30	13.00	44.10	33.10	13.00	57.60
El Paso, Texas	25.20	9.00	40.90	34.00	9.00	51.70
Fargo, N.D.	24.50	11.00	43.10	34.30	11.00	55.90
Great Falls, Mont.	24.20	11.00	44.10	34.00	11.00	56.90
Hartford, Conn.	25.70	14.00	48.90	32.80	14.00	57.90
Houston, Texas	21.10	9.00	37.30	30.50	11.00	49.90
Huron, S.D.	24.30	11.00	43.10	34.30	11.00	55.90
Indianapolis, Ind.	23.80	12.00	44.10	33.60	12.00	56.90
Jackson, Miss.	28.50	13.80	48.90	31.50	13.80	53.90
Little Rock, Ark.	21.20	12.50	41.70	29.50	12.50	53.10
Los Angeles, Calif.	23.85	11.55	44.70	31.65	11.55	53.00
Louisville, Ky.	29.50	13.00	47.00	34.80	13.00	56.30
Manchester, N.H.	25.70	13.00	48.90	33.00	13.00	57.90
Memphis, Tenn.	22.10	11.00	41.40	30.40	11.00	52.90
Miami, Fla.	29.00	12.00	47.90	31.70	12.00	55.00
Milwaukee, Wisc.	23.80	11.00	43.10	33.60	11.00	55.90
Newark, N.J.	24.60	12.00	46.90	31.70	12.00	55.90
New Orleans, La.	20.50	12.00	40.90	28.80	12.00	52.60
New York, N.Y.	27.00	15.20	52.90	32.70	15.20	61.90
Norfolk, Va.	27.00	13.00	46.60	38.40	13.00	56.90
Omaha, Nebr.	23.80	12.50	44.10	33.60	12.50	56.90
Philadelphia, Pa.	24.60	12.00	46.90	31.70	12.00	55.90
Phoenix, Ariz.	23.70	11.00	42.10	33.50	11.00	54.90
Portland, Me.	25.70	15.00	48.90	31.50	15.00	57.90
Portland, Ore.	23.40	11.00	46.20	31.20	11.00	54.10
Providence, R.I.	24.90	12.00	46.90	31.70	12.00	55.90
Reno, Nev.	26.40	12.00	46.90	34.20	12.00	56.20
St. Louis, Mo.	23.80	11.00	43.10	33.60	11.00	55.90
Salt Lake City, Utah	22.70	11.00	41.10	32.50	11.00	53.90
San Francisco, Calif.	23.85	11.55	45.70	31.65	11.55	53.70
Seattle, Wash.	22.90	13.00	45.80	30.70	13.00	54.20
Spokane, Wash.	22.90	13.00	46.80	30.70	13.00	54.60
Tulsa, Okla.	23.10	10.50	41.10	32.90	10.50	53.90
Twin Cities, Minn.	23.80	11.00	43.10	33.60	11.00	55.90
Washington, D.C.	24.70	12.00	47.90	31.60	12.00	56.90
Wichita, Kans.	23.80	11.00	42.10	33.60	11.00	54.90
Wilmington, Del.	28.90	13.00	41.90	30.10	13.00	53.20

STRUCTURE AND FUNCTIONS OF THE DEPARTMENT OF REVENUE

The Department of Revenue is charged with several duties by section 84-708.1 R.C.M. (1947). These duties fall into five main categories:

(1) General supervision over the administration of state tax laws;

(2) Assessment of intercounty property and apportionment of these assessments to the counties in which the properties are located;

(3) Equalization of valuation of taxable property;

(4) Continuing research aimed at greater efficiency in administration of tax laws and at formulation of legislation which will result in more equitable and just taxation; and,

(5) Supervision of the sale and taxation of distilled spirits, wine, and beer.

The Department of Revenue consists of six operating Divisions which have actual administrative reponsibility for tax laws and five support Divisions which perform a variety of internal functions within the Department.

The following table indicates the administrative reponsibility of each operating Division.

DIVISION	Administrative Responsibility
Corporation Tax	Corporation License Tax Corporation Income Tax
Income Tax	Individual Income Tax Inheritance Tax Abandoned Property Law
Liquor	Laws Governing Sale, Taxation, and Consumption of Distilled Spirits, Wine, and Beer
Motor Fuels	Licenses and Taxes Pertaining to Gasoline and Special Fuels
Property Valuation	Property Tax Laws
Miscellaneous Tax	Boat Certificate of Number Cement Dealers License Tax Cement and Gypsum Producers License Tax Cigarette Tax Cigarette Wholesaler and Retailer License Coal Retailers License Tax Consumer Counsel Tax Contractor's Gross Receipts Tax Electrical Energy Producers License Tax Express Company License Tax Freight Line Company License Tax Metalliferous Mines License Tax Micaceous Minerals Mines License Tax Natural Gas Distributors License Tax Oil Producers License Tax Public Contractor's License Resource Indemnity Trust Rural Electric and Telephone Cooperative License Tax Sleeping Car Company Tax Snowmobile Certificate Store License Tax Strip Coal Mines License Tax Telegraph Company License Tax Telephone Company License Tax Tobacco Products Tax

The support Divisions of the Department perform a diverse collection of tasks most of which relate to the internal administration of the Department. The following table illustrates some of the chief duties of the support Divisions.

DIVISION	Function
Audit and Accounting	Processing of cash receipts of department internal accounting and auditing of Department Accounts Receivable Program
Data Processing	Design and development of Computerized Systems which allow rapid handling of vast quantities of data.
Legal and Investigation	Legal services for Department Inspection to assure compliance with Liquor Statutes Investigations of tax and welfare cases
Operations	Departmental supply Departmental mail service Personnel management
Research	Revenue Estimates Provision of information and research on all questions concerning revenue matters.

TAXABLE VALUATIONS — 1925-1974

	FARM LANDS		LIVESTOCK		UTILITIES		ALL OTHER PROPERTY		TOTAL ALL PROPERTY	
	Taxable Valuation	Ratio to 1925 (%)	Taxable Valuation	Ratio to 1925 (%)	Taxable Valuation	Ratio to 1925 (%)	Taxable Valuation	Ratio to 1925 (%)	Taxable Valuation	Ratio to 1925 (%)
1925	$145,013,370	100.00	$ 18,742,265	100.00	$110,630,766	100.00	$155,558,984	100.00	$ 429,945,385	100.00
1926	142,376,621	98.18	22,223,076	118.57	108,839,234	98.38	162,071,228	104.19	435,510,159	101.29
1927	141,064,690	97.28	20,694,612	110.42	109,348,431	98.84	161,436,374	103.78	432,544,107	100.64
1928	140,305,099	96.75	23,001,104	122.72	111,229,187	100.54	153,845,819	98.90	428,381,209	99.64
1929	140,273,791	96.73	25,262,199	134.79	113,859,060	102.92	163,687,766	105.22	443,082,816	103.06
1930	138,582,560	95.56	23,408,359	124.90	119,773,491	108.26	171,316,138	110.13	453,080,548	105.38
1931	121,302,142	83.65	18,552,104	98.98	119,156,899	107.71	151,623,466	97.47	410,634,611	95.51
1932	109,837,373	75.74	12,820,744	68.40	115,267,743	104.19	137,357,586	88.30	375,283,446	87.29
1933	98,537,150	67.95	12,759,984	68.08	105,752,255	95.59	125,098,380	80.42	342,147,769	79.58
1934	96,964,927	66.87	15,029,658	80.19	101,139,706	91.42	121,843,729	78.33	334,878,020	77.89
1935	92,540,160	63.81	14,416,842	76.92	101,030,483	91.32	122,915,500	79.01	330,947,985	76.97
1936	89,418,104	61.66	15,493,687	82.67	97,679,731	88.29	131,423,365	84.48	334,041,887	77.69
1937	76,783,816	52.95	12,564,133	67.04	98,577,555	89.10	136,113,468	87.50	324,038,972	75.37
1938	76,724,826	52.91	11,662,600	62.23	96,375,143	87.11	144,307,811	92.78	329,070,380	76.54
1939	74,980,466	51.71	12,930,379	68.99	94,025,375	84.99	133,427,061	85.77	315,363,281	73.35
1940	72,818,303	50.21	14,854,878	79.26	94,406,327	85.33	137,975,505	88.70	320,055,013	74.44
1941	72,318,922	49.87	18,302,595	97.65	94,647,587	85.55	145,200,859	93.34	330,470,033	76.86
1942	72,884,893	50.26	22,796,841	121.63	94,813,601	85.70	148,065,279	95.18	338,560,614	78.74
1943	73,259,103	50.52	27,520,985	146.84	97,647,900	88.26	146,420,265	94.12	344,848,253	80.21
1944	74,317,408	51.25	30,474,820	162.60	100,456,710	90.80	147,817,502	95.02	353,066,440	82.12
1945	75,247,556	51.89	31,778,428	169.55	100,961,367	91.26	150,759,799	96.91	358,747,150	83.44
1946	76,004,801	52.41	30,816,523	164.42	101,851,137	92.06	153,810,692	98.88	362,483,153	84.31
1947	76,852,538	53.00	29,231,099	155.96	102,783,596	92.91	171,565,605	110.29	380,432,838	88.48
1948	78,941,453	54.44	34,341,227	183.23	105,675,462	95.52	198,209,268	127.42	417,167,410	97.03
1949	79,860,215	55.07	35,304,307	188.37	109,904,722	99.34	230,253,009	148.02	455,322,253	105.90
1950	79,826,104	55.05	32,198,751	171.80	109,842,084	99.29	237,437,028	152.63	459,303,967	106.83
1951	80,308,401	55.38	40,771,441	217.54	113,428,658	102.53	257,908,491	165.79	492,416,991	114.53
1952	80,459,053	55.48	54,442,912	290.48	115,790,666	104.66	279,423,172	179.62	530,115,803	123.30
1953	81,037,442	55.88	49,834,734	265.89	116,787,876	105.56	291,064,919	187.11	538,724,971	125.30
1954	81,908,109	56.48	47,101,898	251.31	119,700,755	108.20	304,720,189	195.89	553,430,951	128.72
1955	83,226,153	57.39	48,942,895	261.14	128,166,635	115.85	326,072,163	209.61	586,407,846	136.39
1956	84,511,775	58.28	40,818,419	217.79	132,120,223	119.42	361,756,702	232.55	619,207,119	144.02
1957	86,555,365	59.69	31,951,427	170.48	136,240,146	123.15	384,790,290	247.36	639,537,228	148.75
1958	87,714,973	60.49	35,176,121	187.68	139,585,566	126.17	402,099,268	258.49	664,575,928	154.57
1959	88,363,858	60.93	41,300,463	220.36	130,458,607	117.92	413,074,187	265.54	673,197,115	156.58
1960	90,489,338	62.40	40,321,719	215.14	131,747,199	119.09	429,088,424	275.84	691,646,680	160.87
1961	90,304,984	62.27	36,032,390	192.25	136,517,181	123.40	427,921,328	275.09	690,775,883	160.67
1962	90,560,624	62.45	35,005,750	186.77	136,798,754	123.65	430,871,350	276.98	693,236,478	161.24
1963	100,915,970	69.59	41,637,811	222.16	138,789,164	125.45	455,719,645	292.96	737,062,590	171.43
1964	105,164,097	72.52	43,045,183	229.67	140,212,645	126.74	470,409,074	302.40	758,830,999	176.49
1965	105,665,674	72.87	39,386,241	210.15	142,316,185	128.64	497,697,395	319.94	785,065,495	182.60
1966	105,173,237	72.53	42,462,269	226.56	148,251,782	134.01	528,591,624	339.80	824,178,912	191.76
1967	105,296,729	72.61	48,939,928	261.12	152,488,604	137.84	546,831,591	351.53	853,556,852	198.53
1968	106,030,666	73.12	49,015,580	261.52	151,166,685	136.64	566,244,987	364.01	872,457,918	202.92
1969	106,081,203	73.15	50,854,543	271.34	152,023,376	137.41	608,151,832	390.95	917,110,954	213.31
1970	106,231,436	73.26	58,523,015	312.25	149,293,765	134.95	638,650,574	410.55	952,698,790	221.59
1971	107,256,631	73.96	64,448,106	343.86	149,933,967	135.53	644,069,747	414.04	965,708,451	224.61
1972	110,540,667	76.23	68,554,060	365.77	152,485,274	137.83	663,519,125	426.54	995,099,126	231.15
1973	113,353,834	78.17	83,821,904	447.23	155,307,613	137.38	709,069,572	455.82	1,061,621,651	246.92
*1974	111,617,008	**	106,174,979	**	146,428,644	**	709,165,074	**	1,073,385,705	**

*Yellowstone County data is omitted from these totals.

**Percentages are not calculated because of the omission of Yellowstone County data.

COMPARISON OF ASSESSMENTS BY KINDS OF PROPERTY 1934, 1954, 1974

	Assessed Value 1934	Assessed Value 1954	Assessed Value 1974
REAL ESTATE AND IMPROVEMENTS:			
Irrigated Lands, Non-Irrigated Lands, Grazing Lands, Wild Hay Land	$322,883,091	$273,027,029	$ 372,056,692
Improvements on Above Agricultural Lands	49,501,129	81,442,985	151,492,898
Total All Farm Lands and Improvements	$372,384,220	$354,470,014	$ 523,549,590
Suburban Tracts, Villa Sites, Orchards, etc.			53,876,908
Improvements on Suburban Sites			121,989,626
Timber Lands	13,610,054	8,556,670	21,286,703
Unclassified Lands	768,411	226,558	-----
Industrial Sites	2,762,972	1,413,223	5,824,618
Improvements on Industrial Sites	44,428,425	52,460,391	94,841,057
Patented Mining Claims	1,390,607	1,265,940	993,532
Improvements on Mining Claims	3,409,910	4,595,235	488,801
Reserved Rights of Entry	465,909	1,043,404	1,317,099
City and Town Lots	60,052,498	60,830,555	112,065,783
Improvements on City and Town Lots	149,599,628	287,406,173	559,992,552
Class 8 Improvements			21,394,199
Class 5 Lots and Improvements			1,277,105
Total All Real Estate and Improvements	$648,872,634	$772,268,163	$1,518,897,573
LIVESTOCK			
Horses	$ 6,487,047	$ 2,350,495	$ 4,946,290
Cattle	12,636,767	128,879,891	306,091,938
Sheep	25,438,497	8,723,521	4,882,040
Swine	211,758	704,094	1,889,443
Other	314,905	647,698	715,227
Total of All Livestoek	$ 45,088,974	$141,305,699	$ 318,524,938

PERSONAL PROPERTY OTHER THAN LIVESTOCK			
Household Furniture, Apparel, Jewelry, etc.	$ 18,474,272	$ 50,012,355	$ -----
Farm Machinery and Equipment	11,555,678	85,058,470	141,085,057
Machinery Other Than Farm, Mining or Manufacturing		15,086,961	53,019,890
Solvent Credits	23,686,841	57,841,083	33,987,864
Agricultural Products not Classed as Merchandise	1,604,847	48,755,833	20,538,616
Goods, Wares and Merchandise	27,169,157	80,926,065	87,455,437
Furniture and Fixtures of Stores, Offices, Hotels, etc.	6,807,769	17,653,674	36,496,503
Manufacturing Machinery, Fixtures and Supplies	18,200,174	35,009,102	90,501,996
Mining Machinery, Fixtures and Supplies	6,693,081	10,704,503	41,810,320
Drilling Rigs, Oil Equipment, etc.	2,228,713	9,208,982	11,502,150
Bank Surplus			57,685,873
Bank Stock and Moneyed Capital	8,440,257	28,467,566	46,727,741
Aircraft	20,950	929,774	8,649,801
Motor Vehicles in Hands of Dealers		4,217,181	-----
Mobile Homes			47,786,305
Motor Vehicles in Hands of Users	16,901,666	180,970,719	400,400,735
Telephone Lines, Local	376,559	57,607	-----
Watercraft			7,389,738
New Industry			17,724,288
All Other Personal Property	25,825,337	4,187,093	13,224,575
Snowmobiles			6,586,516
Air Pollution Control			2,624,935
Total All Personal Property Other Than Livestock	$ 167,985,301	$ 629,086,968	$1,125,198,340
OPERATING PROPERTY OF PUBLIC UTILITIES			
Real Estate and Improvements	$ 63,039,660	$ 43,680,668	60,406,670
Personal Property	Not Segregated	51,501,502	88,179,662
Electric Cooperative Personal Property		2,771,495	10,400,826
Total Locally Assessed Property of Utilities	$ 63,039,660	$ 97,953,665	$ 158,987,158
Total All Assessments by County Assessors	$ 861,946,909	$1,640,614,495	$3,121,608,009
ALLOCATIONS OF UTILITY LINES by State Board of Equalization	$ 203,117,403	$ 251,044,382	$ 307,214,206
NET PROCEEDS OF MINES by State Board of Equalization	$ 2,411,446	$ 18,439,230	$ 116,115,928
GRAND TOTAL OF ALL ASSESSMENTS	$1,067,475,758	$1,910,098,107	$3,544,938,113

*Yellowstone County data is not included in the 1974 totals.

LICENSE TAX ACCRUALS AND COLLECTIONS — 1970-1974

	1970	1971	1972	1973	1974	Total 5-Year Period
Abandoned Property	$ ----	$ ----	$ 40,340	$ 3,729	$ 66,794	$ 110,863
Aviation Exemption Permits	790	855	----	----	----	1,645
Aviation Fuel Taxes	336,200	306,316	341,360	311,934	363,173	1,658,983
Boat Licenses	9,177	14,664	19,651	17,509	18,605	79,606
Camper Decal Fee	----	----	----	----	29,720	29,720
Cement & Gypsum Taxes & Licenses	122,986	121,408	135,986	121,289	142,645	644,314
Cigarette Tax	5,844,687	6,678,695	10,067,861	10,033,330	10,232,855	42,857,428
Cigarette Wholesaler & Retailer Licenses	25,765	21,615	18,075	21,310	20,560	107,325
Coal Licenses & Taxes	50,300	212,056	483,434	694,212	3,315,416	4,755,418
Consumer Counsel Tax	----	----	----	----	77,280	77,280
Contractors Gross Receipts Taxes	127,454	81,973	1,007,425	217,351	505,422	1,939,625
Corporation License Taxes	9,595,904	9,545,769	11,299,998	12,057,255	15,637,745	58,136,671
Diesel Fuel Licenses & Taxes	4,670,056	5,443,685	6,135,267	6,546,050	6,634,991	29,430,049
Electrical Energy Producers License Taxes	639,343	717,379	737,045	805,716	992,950	3,892,433
Escheated Estates	----	----	37,120	91,314	(22,395)	106,039
Express Companies License Taxes	2,033	1,386	1,099	702	1,146	6,366
Freight Line Companies Taxes	293,612	291,203	342,029	390,586	369,961	1,687,391
Gasoline Dealers Refund Permits	788	766	781	705	666	3,706
Gasoline Licenses and Taxes	23,804,389	25,525,809	27,125,876	28,797,215	28,406,106	133,659,395
Gasoline Tax Refund Permits	2,680	1,676	2,031	2,018	18	8,423
Income Tax Withheld	29,668,968	34,259,630	52,469,112	56,744,022	54,681,972	227,823,704
Income Tax, All Other	9,201,879	8,121,825	15,660,746	20,321,507	24,075,544	77,381,501
Inheritance Taxes	4,235,279	1,635,106	4,550,469	4,807,575	5,562,530	20,790,959
Liquid Petroleum Gas Licenses & Taxes	54,273	43,831	53,542	63,974	47,275	262,895
Metalliferous Mines License Taxes	1,440,898	1,976,202	1,312,737	1,828,501	2,239,655	8,797,993
Micaceous Mineral Mines License Taxes	8,706	8,572	8,873	10,864	11,129	48,144
National Housing Taxes	881	824	640	595	164	3,104
Natural Gas Distributors License Taxes	379,112	418,475	410,554	412,667	406,911	2,027,719
Net Proceeds Penalties	----	2,375	3,375	1,075	7,025	13,850
Oil Producers License Tax	3,038,492	2,766,653	2,669,988	2,692,453	4,255,716	15,423,302
Public Contractors License Taxes	84,310	80,295	87,585	97,170	100,645	450,005
Resource Indemnity Trust Tax	----	----	----	----	1,137,902	1,137,902
Rural Electric and Telephone License Tax	----	----	6,274	8,876	6,880	22,030
Sleeping Car Companies License Taxes	----	----	713	13,814	41,002	55,529
Snowmobile Licenses	----	----	11,512	11,969	34,982	58,463
Store License Taxes	214,257	214,150	237,437	242,111	443,403	1,351,358
Telegraph License Taxes	405	521	327	303	107	1,663
Telephone License Taxes	694,157	753,389	806,069	879,057	970,774	4,103,446
Tobacco Products Taxes	230,459	239,133	229,577	215,169	225,590	1,139,928
Trip Permits	172,860	208,480	259,840	331,540	368,480	1,341,200
TOTALS	$94,951,100	$99,694,716	$136,574,748	$148,795,467	$161,304,344	$641,320,375

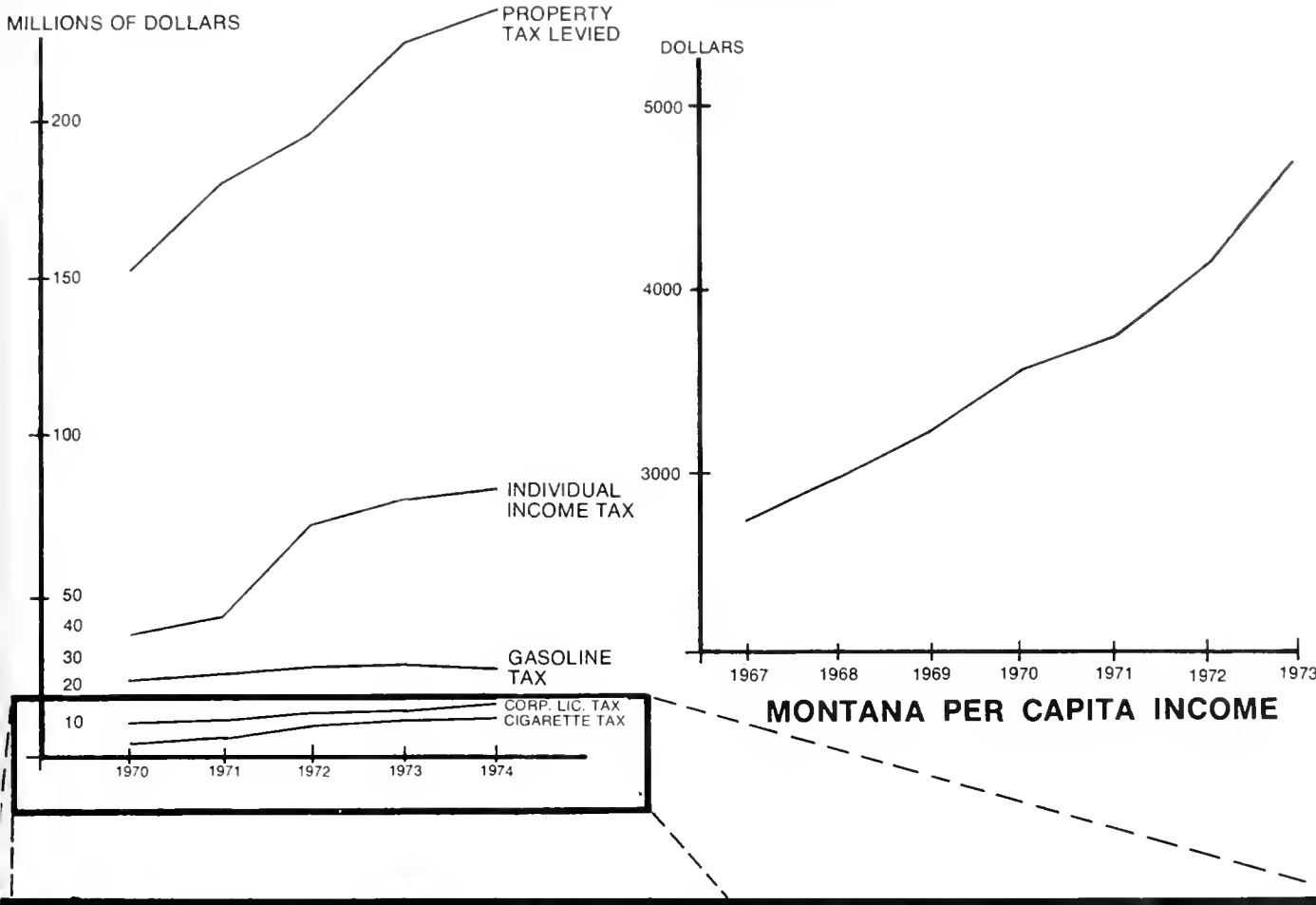

MONTANA PER CAPITA INCOME

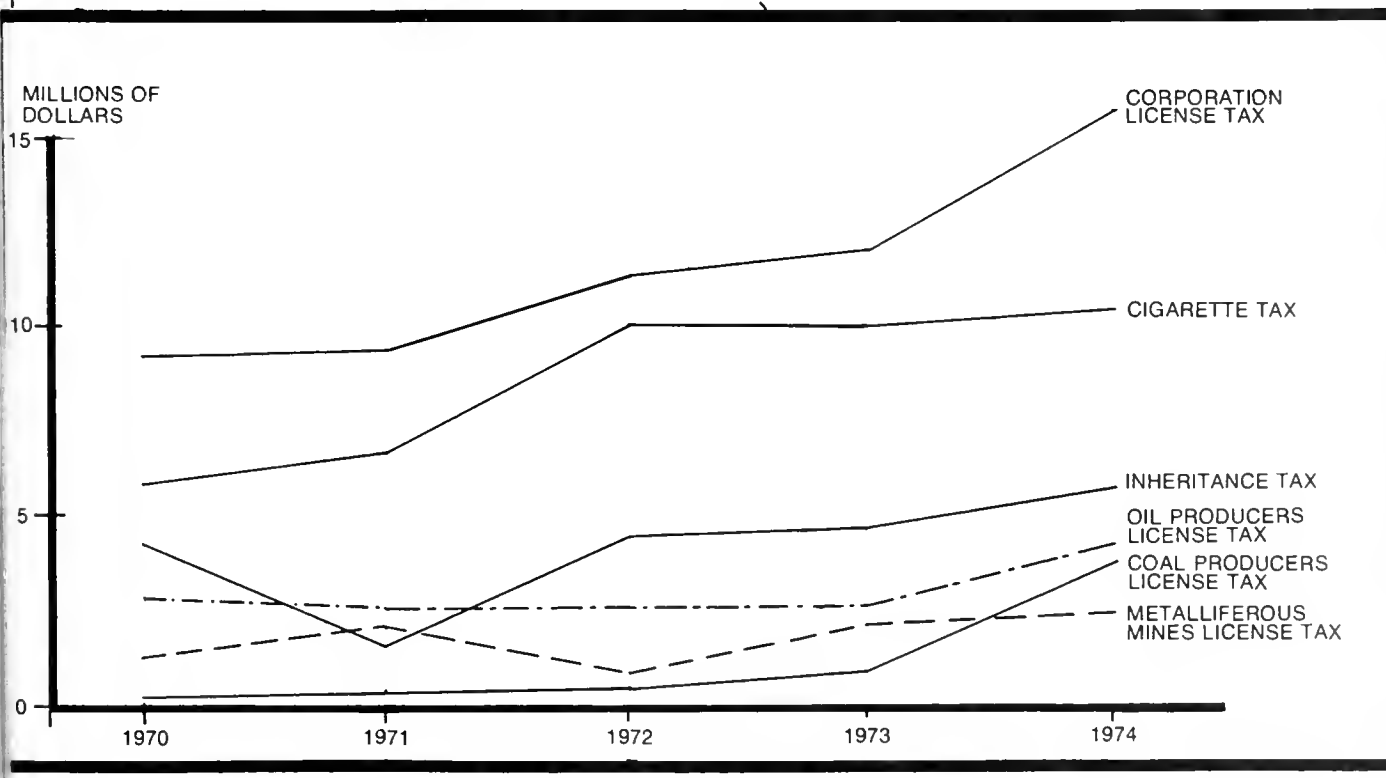

TAX COLLECTIONS

THE 1974 PROPERTY TAX DOLLAR WHERE IT COMES FROM

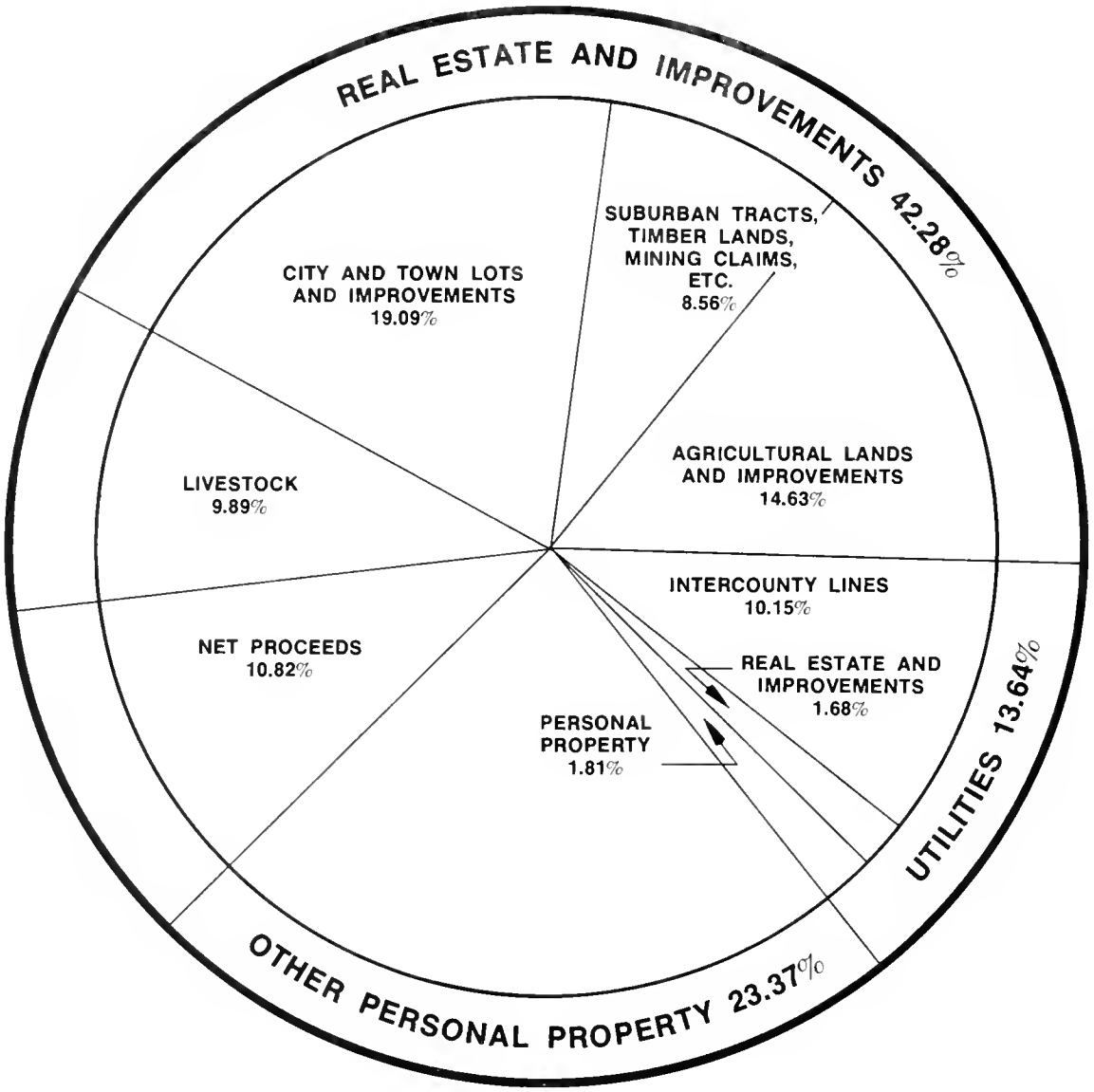

THE 1974 PROPERTY TAX DOLLAR WHERE IT GOES

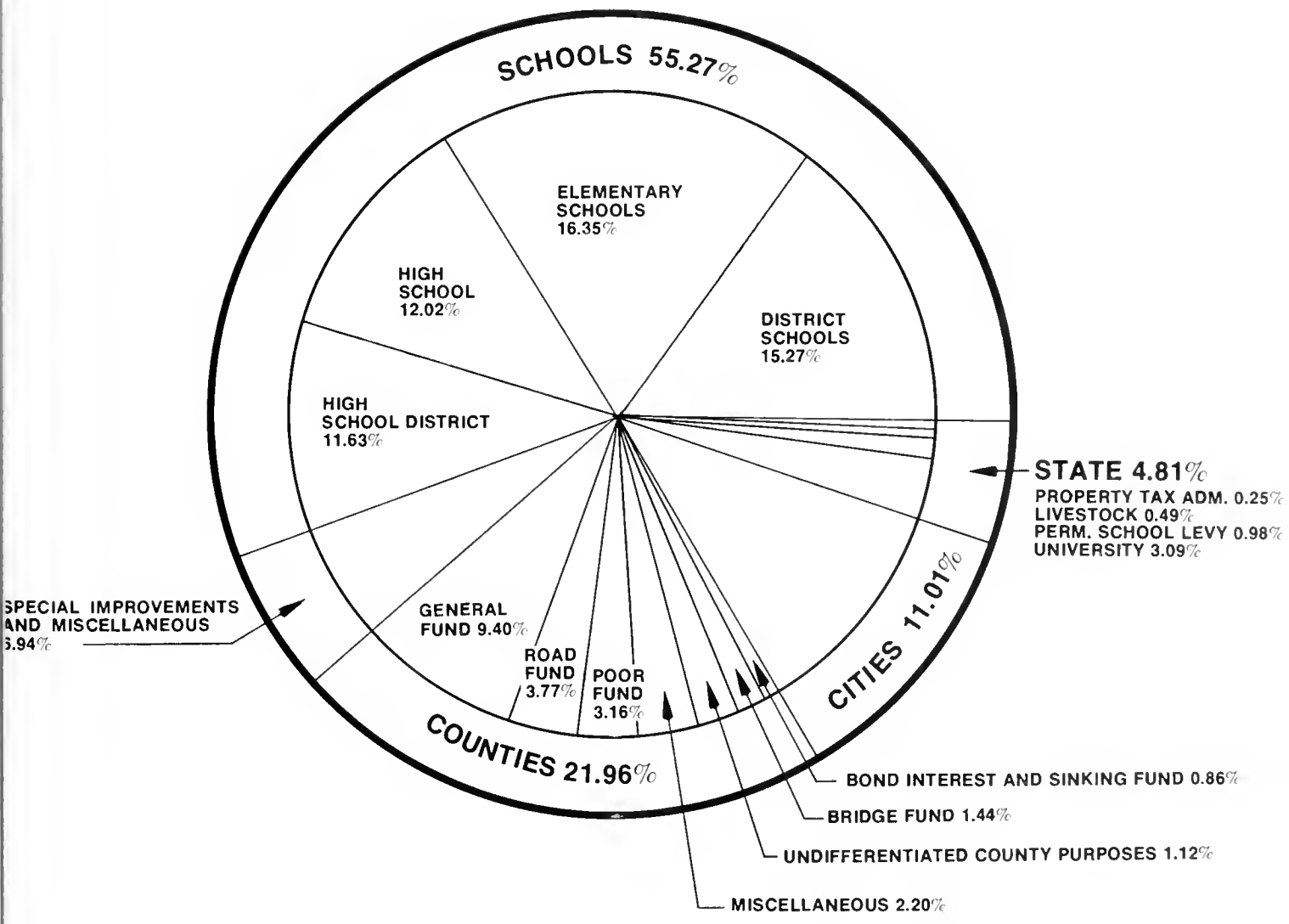

TAXES AND LICENSE FEES ADMINISTERED BY THE DEPARTMENT OF REVENUE

Source of Revenue	Tax Rate or License Fee	Description	Distribution
Abandoned Property	Any tangible property abandoned for seven (7) or more years is sold by the Dept. All monies are deposited to the State Treasurer.	Any tangible property abandoned for seven (7) or more years is sold by the Department of Revenue.	Earmarked Revenue Fund, Agency Fund
Aviation Fuel Taxes	One cent for each gallon of aviation gasoline paid by the distributor.	Tax is applicable to gasoline when withdrawn from refinery or pipeline storage for distribution within the State. Tax applies to gasoline imported for sale, use or distribution.	Earmarked Revenue Fund
Beer Licenses	$500 for a brewer's license, $400 for a wholesaler license, $200 for a retailer license, $50 for a veterans license, $25 for a common carrier.	Licenses are required for persons engaged in the production, distribution, or sale of beer. Fees are set according to classification.	General Fund
Beer Tax	$3. per 31 gallon barrel of beer produced or imported in Montana.	This tax applies to beer produced or imported into Montana.	50 % General Fund 50% Earmarked Revenue Fund
Boat Licenses	Certificate of number & decal fee $1.; dealers or manufacturers first certificate of number and set of decals, $5.; additional certificate of number and set of decals, $2.	This tax provides a uniform state-wide numbering system for boats. Insures the payment of personal property taxes on boats. Applies to boats propelled by a motor of more than 8 hp.	Earmarked Revenue Fund
Camper Certificate & Decal	Certificate and decal fee $1.	This tax insures the payment of personal property tax on campers.	General Fund
Cement & Gypsum Taxes & Licenses	License Fee of $1. Also, four cents per 376 pounds of cement sold and five cents per ton of cement plaster, gypsum plaster, or other by-products of cement sold. 4 cents per 376 lbs. of cement produced and 5 cents per ton of gypsum produced.	The cement dealers license tax applies only to cement, plaster, gypsum or by-products of cement imported for sale in Montana. The cement and gypsum producers license tax applies to cement or gypsum produced in Montana and products of cement or gypsum manufactured from cement and gypsum produced in Montana or imported into Montana.	General Fund
Cigarette Taxes	Twelve cents per package or $1.20 per carton less a 3% discount allowed wholesalers.	This tax applies to cigarettes brought into and sold in Montana. Accounted for through Pitney-Bowes Cig. Tax Meters.	37.5% General Fund 36.25% Long-Range Bldg. Program, Sinking Fund 26.25% Long-Range Bldg. Program, Bond Proceeds & Ins. Clear. Fund
Cigarette Wholesale & Retailer Licenses	$5 per retail license, $50 per wholesale license	This license tax is applied for the purpose of protecting cigarette tax revenue.	Earmarked Revenue Fund
Coal Retailers License Tax	A license fee of $1 and tax of five cents per ton of coal imported into and sold in Montana.	The coal retailers license tax applies only to coal imported and sold in Montana.	General Fund

Source of Revenue	Tax Rate or License Fee	Description	Distribution
Coal Mines License Tax	Tax on coal produced in Montana with a BTU rating per pound of 7,000 or less, 12 cents per ton, BTU rating per pound of 7001-8000, 22 cents per ton, BTU rating per pound of 8001-9000, 34 cents per ton, BTU rating per pound of 9001 and over, 40 cents per ton. First 5000 pounds are exempt from tax.	The strip coal mines license tax applies to all coal produced from strip mining operations in Montana.	General Fund
Consumer Counsel Tax	Tax rate set annually for succeeding fiscal year by Misc. Tax Division to cover approp. in the office of the consumer counsel. Tax applies to the gross operating revenue from all activities regulated by the Public Service Commission.	This tax applies to the gross operating revenue from all activities regulated by the Public Service Commission.	Earmarked Revenue Fund
Contractors Gross Receipts Taxes	One percent of gross amount of all public contracts if the fee is in excess of $1000.	This tax applies to prime contractors and sub-contractors.	General Fund
Corporation License Tax	6.75 percent of the net income of corporations, minumum tax of not less than $50.	This tax is levied against the net income of corporations doing business in Montana.	64% General Fund 25% Sch. Found. Prog. 11% to Sinking Fund Bond Retirement
Diesel Fuel Licenses & Taxes	9 cents per gallon paid by the user.	This tax applies to all diesel fuel placed into the fuel supply tanks of a motor vehicle by a dealer. With respect to fuel acquired by a user in any other manner, the user is subject to tax on the amount of fuel consumed in the State.	Earmarked Revenue Fund
Electrical Energy Production License	1.688 percent of gross revenue from the sale of electricity and electrical energy.	This tax applies to electricity and electrical energy produced in Montana. The tax rate includes .25% required by the Montana Utility Act of 1973.	General Fund
Escheated Estates	All titles of property of a decedent, who has no heirs or next of kin, is vested in the State of Montana. All sums are deposited to the agency fund by the State Treasurer.	All titles of property of a decedent who has no heirs or next of kin is vested to the State of Montana.	Agency Fund
Express Companies License Tax	4 percent on the gross receipts of a business operating in Montana.	This tax applies to gross receipts of express companies for business done in Montana.	General Fund
Federal Revenue Sharing	General laws of Montana.	The State of Montana is authorized to collect revenue from the Federal Government, under the Federal Revenue Sharing Act.	Federal & Private Revenue Fund

Source of Revenue	Tax Rate or License Fee	Description	Distribution
Freight Line Co. Tax	5½% on the gross earnings of a company with freight line operations in the State.	This tax applies to gross earnings from business done in Montana.	General Fund.
Gasoline Dealers Refund Permits	$1 fee per permit.	This tax is for the protection of gasoline license tax revenue and must be paid by any person who sells gasoline on which a gasoline tax refund may be claimed.	General Fund.
Gasoline Licenses and Taxes	7 cents per gallon of gasoline paid by the distributor.	Tax is applicable to gasoline when withdrawn from refinery or pipeline storage for distribution within the state. Tax applies to gasoline imported for sale, use or distribution.	Earmarked Revenue Fund.
Individual Income Tax	Tax rate based on amount of taxable income. 0-$1000, 2%; $1001-$2000, 3%; $2001-$4000, 4%; $4001-$6000, 5%; $6001-$8000, 6%; $8001-$10,000, 7%; $10,001-$14,000, 8%; $14,001-$20,000, 9%; $20,001-$35,000, 10%; $35,001-and over, 11%.	This tax applies to the Montana taxable income after the necessary adjustments for exemptions and deductions of each individual, provided the individual meets the specifications for filing a return.	64% General Fund. 25% Sch. Found. Prog. 11% Sinking Fund, Bond Rev.
Inheritance Tax	A tax imposed on the transfer of any decedent's property or interest within the State to any other person or corporation.	This tax applies to the transfer of any decedent's property or interest within the State to any other person or corporation.	General Fund. Federal & Private Grant Clearance Fund.
Liquified Petroleum Gas Lic. and Taxes	7 cents per gallon paid by the user.	This tax applies to all liquified petroleum placed into the fuel supply tanks of a motor vehicle by a dealer. With respect to fuel acquired by a user in any other manner, the user is subject to the tax on the amount of fuel consumed in the state.	Earmarked Revenue Fund.
Liquor Excise Tax	16% of retail price of liquor sold through the State liquor stores.	This tax applies to the total liquor sales sold through the State liquor stores.	General Fund.
Liquor License Tax	License fee of $200 for sale of liquor in cities or towns of 2,000 or less and outside city and town limits license fee of $300 for cities of population 2001-5000, $450 for population of 5001 to 10,000, and $600 for population over 10,000. Fee for railroads is $300 and each special permit is $10.	Licenses are required for any person selling liquor in the state, the fee depends upon the locale and population.	General Fund.
Liquor Board Profits	Profit earned from the sale of liquor.	Profit earned from the sale of liquor after deducting operating expenses is the liquor board profit.	General Fund.

Source of Revenue	Tax Rate or License Fee	Description	Distribution
Metalliferous Mines Lic. & Taxes	.15% on gross value* of 0-$100,000, .575% on gross value of $100,000-$250,000, .86% on gross value of $250,001-$400,000, 1.15% on gross value of $400,001-$500,000 and 1.438% on gross value of $500,001 and over. *Average price according to Engineering and Mining Journal used as a base.	This tax applies to all merchantable metals, precious and semi-precious gems and stones extracted or produced in Montana.	General Fund.
Micaceous Mineral Mines Lic. Taxes	5 cents per ton of micaceous minerals extracted.	This tax applies to vermiculite, perbite, kerrite, maconite or other micaceous minerals or hydrous silicates produced in Montana.	General Fund.
Minimum Cigarette Prices	No tax or license required.	This law is designed to protect cigarette tax revenue and prohibit unfair business practices. Minimum prices are computed by statutory formulas.	N/A
National Housing Taxes	Varies according to the mill levy set each year for state purposes.	Payments made by government projects which are exempt from property taxes. Payments represent an estimated cost to the state of performing services for the benefit of the project.	Earmarked Revenue Fund.
Natural Gas Distributor License Taxes	.575 cents per thousand cubic feet of natural gas produced or distributed in Montana.	This tax applies to natural gas produced in or outside of Montana and distributed to consumers or conveyed through a pipeline to a point outside of Montana.	General Fund.
Net Proceeds Penalties	$25 for each calendar month or fraction thereof that the required statement is not filed. $1000 or less for each and every refusal not to testify.	Any person who refuses or neglects to make a statement to the Department of Revenue or any person who refuses or neglects to appear and testify is punished by a fine.	General Fund.
Oil Producers License Taxes	2.1% of gross value on the first 450 barrels produced from each well. 2.65% of gross value in excess of 450 barrels produced from each well. Oil barrels are 42 gallons.	This tax applies to crude oil extracted or produced within Montana.	General Fund
Public Contractors License Tax	Class A License, $200, unlimited contract amount; Class B, $100 for single contracts not in excess of $50,000; Class C, $10 for single contracts not in excess of $25,000. Renewal fees are ½ of original license fee.	Licenses are required for single contracts of $1000 or more where payments are made from public funds. Subcontractors are required to be licensed in the same manner as the prime contractor.	Federal and Private Grant Clearance Fund.

Source of Revenue	Tax Rate or License Fee	Description	Distribution
Resource Indemnity Trust Tax	Annual tax of $25 plus an additional sum at the rate of .5% (five tenths of one percent) of gross value of the extracted mineral in excess of $5000.	This tax applies to the market value of any merchantable mineral extracted or produced from the surface or subsurface during the calendar year.	Trust & Legacy Fund.
Rural Electric & Telephone License	$10 for each one hundred persons or fraction thereof to whom electricity or telephone service is supplied.	This tax applies to cooperatives and foreign corporations supplying electricity or telephone service to customers in Montana.	General Fund.
Sleeping Car Co. License Tax	1½% of the value of property used in a sleeping car business in Montana.	This tax applies to dining, buffet, chair, parlor, palace, or sleeping cars owned by companies other than railroad companies on whose lines the cars are operated.	General Fund.
Snowmobiles Licenses	Certificate and decal fee $2. Dealers first two certificates, $5., additional certificates, $2.	This tax insures the payment of personal property taxes on snowmobiles.	Earmarked Revenue Fund.
Store License Taxes	Retail Stores: Annual gross receipts less than $350,000: 1st store $11, 2nd store $13.50, 3rd store $21, 4th store $28.50, 5th store $36, 6th store and each store in excess of 6 $44.50. Annual gross receipts greater than $350,000: 1st store $11, 2nd store $56, 3rd store $106, 4th store $156, 5th store and each additional $206. Wholesale stores: each store $43.50.	License applies to both retail and wholesale businesses. License is required for all businesses which maintain an inventory of goods, wares, or merchandise.	General Fund.
Telegraph License Tax	2% of the gross income derived from the transmission on intrastate telegraph messages.	This tax applies to gross income derived from business within Montana including the transmission of telegraph messages originating and terminating within Montana.	General Fund.
Telephone License Tax	1.725% of gross revenue earned from intrastate telephone messages in excess of $250 per quarter.	This tax applies to gross income derived from businesses within Montana including the transmission of telephone messages originating and terminating within Montana.	General Fund.
Tobacco Products Tax	12½% of the price of all tobacco products except cigarettes to the wholesalers.	This tax applies to all tobacco products, except cigarettes, brought into Montana. Exemption may be claimed for tobacco products shipped from Montana and destined for retail sale and consumption outside of Montana.	Sinking Fund.
Trip Permits	$20 for a period not over 72 hours.	A temporary permit is issued to all unlicensed users of all special fuel vehicles operating within the State.	Earmarked Revenue Fund.

TAXATION OF MINES

Net Proceeds Tax

Montana's net proceeds tax law provides a special method for assessing the value of mining property. The drafters of Montana's first Constitution and mine tax law recognized the difficulty of valuing the mineral bearing property of the state, and didn't wish to have taxes imposed which would impede the development of the mining industry. Thus, net proceeds, defined as the annual gross value of the product of mines less certain deductions, plus the price paid the U.S. government for the mineral property ($2.50 to $20.00 per acre), serve as the measure of the value of mining property and take the regular mill levies of the taxing district in which the property lies. While Montana's new Constitution makes no reference to taxation of mines, the net proceeds provisions remain in effect.

Coal mines, oil and gas properties, lime rock, gypsum and other quarries and mines producing valuable minerals and stones, all come under the provisions of the net proceeds law. The taxable value of the assessment of net proceeds and the price of mining property paid the U.S. government is 100% of full and true value. Royalties from mineral production are also taxable at 100% of full and true value. In the case of oil and gas, royalties are assessed to and taxes are paid by the operator in behalf of the royalty owner. Other royalties are assessed directly to the owner and taxes are paid by him. The taxable value of machinery, structures and appurtenances is 30% of full and true value. If the surface ground of a mine is used for some purpose other than mining, it is assessed at its full value and is taxable for such other purpose.

License Taxes

In addition to the property taxes paid on the assessments listed above mine operators pay certain license or severance taxes to the state. Oil producers pay 2.1% of the value of the first 450 barrels of all oil produced and 2.65% on the balance of production. Like the oil producers license tax, the metalliferous mines license tax is also an ad valorem severance tax. Metal mine operators pay .15% of the first $100,000 of gross product plus one dollar; .575% of the next $150,000 of gross product; .86% of the next $150,000 of gross product; 1.15% of the next $100,000 of gross product; and 1.438% of any gross product over $500,000 in value.

Strip coal mine operators pay 12 cents per ton of coal rated less than or equal to 7,000 BTU per pound; 22 cents per ton rated greater than 7,000 and less than or equal to 8,000 BTU per pound; 34 cents per ton rated greater than 8,000 and less than or equal to 9,000 BTU per pound; and 40 cents per ton rated greater than 9,000 BTU per pound on all coal mined in excess of 5,000 tons annually. The strip coal mines license tax is a specific per ton severance tax, as are the cement and gypsum producers license taxes and the micaceous mineral mines license tax. Cement and gypsum products producers pay 4 cents per barrel (375 lbs.) of cement and 5 cents per ton of gypsum. Micaceous minerals (vermiculite, perlite, kerrite, maconite, etc.) producers pay 5 cents per ton of product.

Oil and gas producers also pay a severance tax to defray the expenses of the Oil and Gas Conservation Commission. It is ⅜ cents per barrel of oil on leases with wells producing an average 25 barrels per day or less; ¾ cents per barrel of oil on leases with wells producing an average exceeding 25 barrels per day; 2½ mills per 10,000 CF on gas marketed for less than 15 cents per 1,000 CF; 5 mills per 10,000 CF on gas marketed for 15 cents or more per 1,000 CF. Natural gas distributors (not necessarily producers) pay a distribution tax of .575 cents per 1,000 CF. Coal and cement retailers pay a retailers license tax. Finally, all nonrenewable resource producers pay the Resource Indemnity Trust Tax of .5% of the gross value of their production. The proceeds of this tax which will be used for environmental protection and improvement.

METAL MINES

1972 Production — Taxable 1973

	Tons Extracted	Gross Value	Net Proceeds	Royalty Interests	Total Amount Taxable
Flathead	3,374	$ 79,609	$ 1,123	$ 3,470	$4,593
Jefferson	2	43	----	----	----
Silver Bow	17,925,476	134,847,842	5,219,234	10,373	5,229,607
THE STATE	17,928,852	$134,927,494	$5,220,357	$13,843	$5,234,200

METAL MINES

1973 Production — Taxable 1974

	Tons Extracted	Gross Value	Net Proceeds	Royalty Interests	Total Amount Taxable
Broadwater	14,625	$ 116,460	$ 50,824	$ -----	$ 50,824
Flathead	10,531	184,710	10,180	3,868	14,048
Granite	5,191	154,402	5,794	16,947	22,741
Jefferson	6,349	19,095	1,735	-----	1,735
Madison	5,064	97,769	9,203	13,882	23,085
Powell	113	2,086	-----	108	108
Silver Bow	19,769,764	163,498,294	9,579,664	7,365	9,587,029
THE STATE	19,811,637	$164,072,816	$9,657,400	$42,170	$9,699,570

COAL

1972 Production — Taxable 1973

	Tons Extracted	Gross Value	Net Proceeds	Royalty Interests	Total Amount Taxable
Big Horn	792,949	$ 2,752,674	$ 131,780	$ 63,334	$ 195,114
Dawson	340	340	----	51	51
Musselshell	46,460	251,496	----	4,633	4,633
Powder River	1,727	10,362	4,655	418	5,073
Richland	320,975	781,233	186,556	11,768	198,324
Rosebud	7,101,954	13,011,000	3,108,553	1,331,430	4,739,983
THE STATE	8,264,405	$16,807,105	$4,031,544	$1,411,634	$5,443,178

COAL

1973 Production — Taxable 1974

	Tons Extracted	Gross Value	Net Proceeds	Royalty Interests	Total Amount Taxable
Big Horn	4,159,287	$16,350,157	$ 8,915,969	$1,030,266	$ 9,946,235
Dawson	242	242	----	36	36
Musselshell	29,837	277,807	405	1,051	1,456
Powder River	1,444	10,302	3,345	433	3,778
Richland	312,785	806,359	151,141	18,929	170,070
Rosebud	6,225,424	12,797,829	1,813,231	1,050,849	2,864,080
THE STATE	10,729,019	$30,242,696	$10,884,091	$2,101,564	$12,985,655

OIL AND GAS

1972 Production — Taxable 1973

		Bbls. or MCF Extracted		Gross Value	Net Proceeds	Royalty Interests	Total Amount Taxable
	Gas	21,118	M	$ 1,056	$ ----	$ 3,035	$ 3,035
Big Horn	Oil	82,322	Bbl	178,121	10,153	17,929	28,082
	Gas	1,647,824	M	342,646	101,308	6,979	108,287
Blaine	Oil	116,243	Bbl	217,987	----	27,048	27,048
	Gas	1,176,959	M	126,565	11,597	10,427	22,024
Carbon	Oil	2,497,153	Bbl	5,076,762	2,641,998	385,509	3,027,507
Carter	Oil	65,119	Bbl	193,636	79,478	19,714	99,192
Custer	Gas	16,777	M	3,943	3,683	----	3,683
Daniels	Oil	7,908	Bbl	23,009	----	920	920
	Gas	8,359	M	418	----	----	----
Dawson	Oil	859,621	Bbl	2,719,445	863,336	170,634	1,033,970
	Gas	10,541,405	M	597,402	289,232	27,074	316,306
Fallon	Oil	7,197,371	Bbl	22,023,764	9,368,968	2,128,677	11,497,645
Garfield	Oil	34,103	Bbl	107,220	56,173	3,873	60,046
	Gas	3,301,465	M	368,272	21,016	38,600	59,616
Glacier	Oil	3,852,769	Bbl	11,669,534	4,355,859	1,525,534	5,881,393
Golden Valley	Gas	809,631	M	72,867	61,355	10,023	71,378
Hill	Gas	2,759,952	M	748,907	429,114	74,725	503,839
	Gas	2,889,780	M	268,317	96,590	33,329	129,919
Liberty	Oil	265,517	Bbl	644,961	140,360	62,819	203,179
McCone	Oil	533,711	Bbl	1,636,641	891,284	203,944	1,095,228
	Gas	58,374	M	2,929	----	195	195
Musselshell	Oil	1,167,627	Bbl	3,537,996	1,405,900	573,487	1,979,387
Petroleum	Oil	160,057	Bbl	534,814	275,657	33,368	309,025
Phillips	Gas	2,071,971	M	103,448	----	4,906	4,906
Pondera	Oil	607,440	Bbl	1,726,603	102,878	211,025	313,903
	Gas	850,526	M	36,968	16,070	5,857	21,927
Powder River	Oil	6,217,238	Bbl	19,657,241	8,131,472	2,460,285	10,591,757
	Gas	1,442	M	142	----	----	----
Prairie	Oil	182,158	Bbl	565,162	225,652	22,636	248,288
	Gas	896,752	M	67,156	----	4,369	4,369
Richland	Oil	1,892,809	Bbl	6,181,082	2,898,907	887,934	3,786,841
	Gas	220,575	M	20,186	----	397	397
Roosevelt	Oil	1,338,392	Bbl	4,297,293	2,231,578	463,779	2,695,357
	Gas	190,935	M	9,559	----	638	638
Rosebud	Oil	1,317,297	Bbl	4,009,863	1,403,559	454,155	1,857,714
Sheridan	Oil	2,190,378	Bbl	6,297,205	1,906,566	759,474	2,666,040
Stillwater	Gas	920,523	M	88,194	31,934	14,649	46,583
	Gas	966	M	236	----	----	----
Teton	Oil	114,078	Bbl	318,529	80,748	44,698	125,446
	Gas	2,300,797	M	286,538	74,393	27,326	101,719
Toole	Oil	1,754,814	Bbl	5,357,217	2,925,701	612,322	3,538,023
Valley	Gas	530,604	M	26,530	----	1,741	1,741
	Gas	322,094	M	31,588	----	----	----
Wibaux	Oil	2,062,313	Bbl	6,363,108	3,278,753	473,640	3,752,393
Yellowstone	Oil	55,149	Bbl	165,855	24,646	19,887	44,533
	Gas	31,539,029	M	$ 3,203,867	$ 1,136,292	$ 264,270	$ 1,400,562
THE STATE	Oil	34,571,587	Bbl	$103,503,048	$43,299,626	$11,563,291	$54,862,917

OIL AND GAS

1973 Production — Taxable 1974

		Bbls. or MCF Extracted		Gross Value	Net Proceeds	Royalty Interests	Total Amount Taxable
	Gas	26,696	M	$ 1,335	$ -----	$ 3,036	$ 3,036
Big Horn	Oil	68,110	Bbl.	191,139	14,818	17,127	31,945
	Gas	14,743,592	M	3,362,054	2,337,136	453,376	2,790,812
Blaine	Oil	145,331	Bbl.	463,054	75,238	69,784	145,022
	Gas	1,094,054	M	152,831	16,551	14,249	30,800
Carbon	Oil	1,437,305	Bbl.	4,992,621	2,740,687	383,722	3,124,409
Carter	Oil	65,873	Bbl.	251,101	141,143	22,726	163,869
Custer	Gas	421,421	M	98,124	56,063	16,285	72,348
Daniels	Oil	5,875	Bbl.	20,300	-----	812	812
	Gas	2,323	M	116	-----	-----	-----
Dawson	Oil	845,292	Bbl.	3,083,394	1,193,789	206,972	1,400,761
	Gas	8,570,181	M	586,975	179,966	18,938	198,904
Fallon	Oil	6,985,816	Bbl.	25,911,918	13,281,186	2,479,373	15,760,559
Garfield	Oil	31,206	Bbl.	146,395	31,543	5,006	36,549
	Gas	2,691,027	M	288,189	6,106	34,142	40,248
Glacier	Oil	3,170,004	Bbl.	11,352,302	3,836,131	1,539,382	5,375,513
Golden Valley	Gas	786,821	M	70,814	59,666	9,626	69,292
Hill	Gas	14,709,018	M	3,368,885	2,391,680	400,391	2,792,071
	Gas	2,188,683	M	209,060	76,136	25,646	101,782
Liberty	Oil	267,535	Bbl.	1,079,156	448,202	117,004	565,206
McCone	Oil	325,467	Bbl.	1,185,245	519,780	149,444	669,224
Musselshell	Oil	1,364,508	Bbl.	5,046,769	2,272,558	813,244	3,085,802
Petroleum	Oil	129,670	Bbl.	491,796	220,652	33,735	254,387
Phillips	Gas	4,191,466	M	209,573	84,693	9,635	94,328
Pondera	Oil	542,489	Bbl.	1,889,779	241,620	225,919	467,539
	Gas	624,710	M	94,354	59,831	12,166	71,997
Powder River	Oil	8,134,985	Bbl.	35,543,915	22,078,634	4,457,447	26,536,081
	Gas	2,033	M	374	-----	-----	-----
Prairie	Oil	168,630	Bbl.	638,567	279,362	27,305	306,667
	Gas	808,429	M	73,791	-----	2,228	2,228
Richland	Oil	1,945,704	Bbl.	7,892,230	4,101,861	1,181,311	5,283,172
	Gas	178,482	M	16,427	-----	197	197
Roosevelt	Oil	1,214,409	Bbl.	4,485,182	2,347,320	465,727	2,813,047
	Gas	2,241	M	113	-----	-----	-----
Rosebud	Oil	1,641,172	Bbl.	6,129,551	3,113,371	666,361	3,779,732
Sheridan	Oil	2,099,131	Bbl.	7,561,984	3,114,483	815,202	3,929,685
Stillwater	Gas	507,749	M	47,026	28,128	7,334	35,762
Teton	Oil	120,167	Bbl.	463,009	174,274	62,539	236,813
	Gas	2,187,509	M	240,839	76,929	25,609	102,538
Toole	Oil	1,702,838	Bbl.	6,358,330	3,647,171	735,599	4,382,770
Valley	Gas	1,085,305	M	54,265	20,163	3,284	23,447
	Gas	454,297	M	83,511	-----	-----	-----
Wibaux	Oil	2,141,153	Bbl.	8,169,460	4,886,823	615,494	5,502,317
Yellowstone	Oil	31,181	Bbl.	104,927	18,091	12,523	30,614
	Gas	55,276,037	M	$ 8,958,656	$ 5,393,648	$ 1,036,142	$ 6,429,790
THE STATE	Oil	34,583,851	Bbl.	$133,452,664	$68,778,737	$15,103,758	$83,882,495

MISCELLANEOUS

1972 Production — Taxable 1973

	Tons Extracted	Gross Value	Net Proceeds	Royalty Interests	Total Amount Taxable
Beaverhead (k)	46,516	$ 122,802	$ ----	$ ----	$ ----
Carbon (c)	11,098	67,450	----	----	----
Carter (c)	85,736	288,217	14,445	16,947	31,392
Deer Lodge (b)	434,467	868,934	----	----	----
Fergus (d)	74,537	283,320	----	----	----
Gallatin (e)	268,838	6,353,968	367,554	----	367,554
Jefferson (e)	227,645	5,208,898	89,279	----	89,279
Judith Basin (j)	200,000	214,414	----	----	----
Lincoln (g)	207,636	4,874,878	103,222	----	103,222
Madison (a)	109,294	2,829,960	1,591,220	----	1,591,220
Park (h)	----	----	----	262	262
Powell (f)	248,929	2,259,808	----	149,886	144,886
Ravalli (i)	8,258	405,747	244,180	75,000	319,180
Treasure (c)	123,636	494,544	----	11,372	11,372
THE STATE		$24,272,940	$2,409,900	$253,467	$2,663,367

MISCELLANEOUS

1973 Production — Taxable 1974

	Tons Extracted	Gross Value	Net Proceeds	Royalty Interests	Total Amount Taxable
Beaverhead (k)	42,812	$ 113,024	$ 1,506	$ -----	$ 1,506
Carter (c)	89,666	356,757	15,927	-----	15,927
Deer Lodge (b)	391,590	959,396	-----	-----	-----
Fergus (d)	77,999	307,535	6,225	-----	6,225
Gallatin (e)	287,575	6,811,595	182,738	-----	182,738
Jefferson (k)	52,374	195,030	19,321	5,237	24,558
(e)	341,182	7,758,479	239,851	-----	239,851
Judith Basin (j)	183,300	197,705	-----	-----	-----
Lincoln (g)	225,392	5,583,636	-----	-----	-----
Madison (a)	161,300	3,949,483	2,244,790	21,157	2,265,947
Meagher (d)	28,178	246,557	16,787	-----	16,787
Powell (f)	235,672	2,492,366	-----	146,305	146,305
Ravalli (i)	12,902	530,913	371,005	83,697	454,702
THE STATE		$29,502,476	$3,098,150	$256,396	$3,354,546

(a) Talc
(b) Lime Rock
(c) Bentonite
(d) Gypsum
(e) Cement (bbls.)
(f) Phosphate
(g) Vermiculite
(h) Calcium Carbonate
(i) Flourspar
(j) Sapphires (carats)
(k) Silica

CLASSIFICATION OF PROPERTY FOR PURPOSES OF TAXATION

84-301 (1999) Classification of property for taxation. For the purpose of taxation the taxable property in the state shall be classified as follows:

Class One. The annual net proceeds of all mines and mining claims, after deducting only the expenses specified and allowed by section 84-5403; also where the right to enter upon land, to explore or prospect or dig for oil, gas, coal, or mineral is reserved in land by any person or corporation, the surface title to which has passed to another, the state department of revenue shall determine the value of the right to enter upon said tract of land for the purpose of digging, exploring, or prospecting for gas, oil, coal or minerals, and the same shall be placed in this classification for the purpose of taxation.

Class Two. All agricultural and other tools, implements and machinery, gas and other engines and boilers, threshing machines and outfits used therewith, automobiles, motor trucks and other power-driven cars, vehicles of all kinds except mobile homes, boats and all watercraft, harness, saddlery and robes and

except as provided in Class Five (b) of this section, all poles, lines, transformers, transformer station, meters, tools, improvements, machinery and other property used and owned by all persons, firms, corporations, and other organizations which are engaged in the business of furnishing telephone communications, exclusively to rural areas, or to rural areas and cities and town provided that any such city or town has a population of eight hundred (800) persons or less; and provided further, that the average circuit miles for each station on the system is more than one and one-quarter (1¼) miles.

Class Three. Livestock, poultry and unprocessed products of both; stocks of merchandise of all sorts, together with furniture and fixtures used therewith, except mobile homes; and all office or hotel furniture and fixtures.

Class Four. (a) All land, town and city lots, with improvements, and all trailers affixed to land owned, leased, or under contract or purchase by the trailer owner, manufacturing and mining machinery, fixtures and supplies, except as otherwise provided by the constitution of Montana, and except as such property may be included in Class Five, Class Seven, or Class Eight.

(b) Mobile homes without regard to the ownership of the land upon which they are situated, except those held by a distributor or dealer of mobile homes as part of his stock in trade, and except as such property may be included in Class Eight.

Class Five. (a) All moneys and credits, secured or unsecured, including all state, county, school district and other municipal bonds, warrants and securities, without any deduction or offset; provided, however, that the terms "moneys and credits" as herein used shall not embrace the moneyed capital employed in the banking business by any banking corporation or individual in this state.

(b) All poles, lines, transformers, transformer stations, meters, tools, improvements, machinery and other property used and owned by cooperative rural electrical and cooperative rural telephone association organized under the laws of Montana except those within the incorporated limits of a city or town in which less than ninety-five percent (95%) of the electric consumers and/or telephone users are served by a co-operative organization, and as to the property enumerated in this subsection (b) within incorporated limits of a city or town in which less than ninety-five percent (95%) of the electric consumers or users will be served by a co-operative organization, such property shall be put in Class Two.

(c) All unprocessed agricultural products either on the farm or in storage, irrespective of whether said products are owned by the elevator, warehouse or flour mill owner or company storing the same, or any other person whomsoever, and excepting livestock and poultry and the unprocessed products of both.

(d) The dwelling house, and the lot on which it is erected, owned and occupied by any resident of the state, who has been honorably discharged from active service in any branch of the armed forces, who is rated one hundred percent (100%) disabled due to a service-connected disability by the United States veterans administration or its successors.

In the event of the veteran's death, the dwelling house, and the lot on which it is erected, so long as the widow remains unmarried and the owner and occupant of the property, shall remain within this classification.

Class Six. Property formerly included in this class is now classified by section 84-308, R.C.M. 1947.

Class Seven.* (a) All new industrial property. New industrial property shall mean any new industrial plant, including land, buildings, machinery and fixtures which, in the determination of the state department of revenue, is used by a new industry during the first three (3) years of operation not having been assessed prior to July 1, 1961, within the state of Montana. New industry shall mean any person, corporation, firm, partnership, association, or other group which establishes a new plant or plants in this state for the operation of a new industrial endeavor, as distinguished from a mere expansion, reorganization, or merger of an existing industry or industries. Provided, however, that new industrial property shall be limited to industries that manufacture, mill, mine, produce, process or fabricate materials, or do similar work in which capital and labor are employed and in which materials unserviceable in their natural state are extracted, processed or made fit for use or are substantially altered or treated so as to create commercial products or material; and in no event shall the term new industrial property be included to mean property used by retail or wholesale merchants, commercial services of any type, agriculture, trades or professions. And provided further, that new industrial property shall not be included to mean property which is used or employed in any industrial plant which has been in operation in this state for three (3) years or longer. Any person, corporation, firm, partnership, association or other group seeking to qualify its property for inclusion in this class shall make application to the state department of revenue in such manner and form as may be required by said department.

Class Eight. Any improvement on real property, trailers affixed to land or mobile home belonging to any person who qualifies under any one or more of the herinafter set forth categories, valued at not more than seventeen thousand five hundred dollars ($17,500), which is owned or under a contract for deed, and which is actually occupied by:

(1) a widow sixty-two (62) years of age or older, whether with or without minor dependent children, who qualifies under the income limitations of (4), or

(2) a widower sixty-five (65) years of age or older, whether with or without minor dependent children, who qualifies under the income limitations of (4), or

(3) a widow with minor or dependent children regardless of age, who qualifies under the income limitations of (4), or

(4) a recipient of retirement benefits whose income from all sources is not more than four thousand dollars ($4,000) for a single person and five thousand two hundred dollars ($5,200) for a married couple per annum. Provided, further, that one who applies for classification of property under this class must make an affidavit to the state department of revenue on a form as may be provided by the state department of revenue supplied without cost to the applicant, as to his income, if applicable, as to his retirement benefits, if applicable, or, as to his marital status, if applicable, and to the fact that he or she actually occupies such improvements with the right of the county welfare board to investigate the applicant, on the completion of the form, as to answers given on the form. Provided, further, that the value of said property shall not increase during the life of the recipient of retirement benefits or widow or widower covered under this class. For purposes of the affidavit required for classification of property under this class, it shall be sufficient if the applicant signs a statement swearing to or affirming the correctness of the information supplied, whether or not the statement is signed before a person authorized to administer oaths, and mails the application and statement to the department of revenue. This signed statement shall be treated as a statement under oath or equivalent affirmation for purposes of section 94-7-203, R.C.M. 1947, relating to the criminal offense of false swearing.

Class Nine. All property not included in the eight (8) preceding classes.

84-302. (2000) Basis for imposition of taxes. As a basis for the imposition of taxes upon the different classes of property specified in the preceding section, a percentage of the true and full value of the property of each class shall be taken as follows:

Class 1. One hundred percent (100%) of its true and full value.

Class 2. Twenty percent (20%) of its true and full value.

Class 3. Thirty-three and one-third percent (33⅓%) of its true and full value.

Class 4. Thirty percent (30%) of its true and full value.

Class 5. Seven percent (7%) of its true and full value.

Class 6. As specified in section 84-308, R.C.M. 1947.

Class 7. Seven percent (7%) of its true and full value.

Class 8. Fifteen percent (15%) of its true and full value.

Class 9. Forty percent (40%) of its true and full value.

84-308. (2000.6) Basis for imposition of taxes on moneys and credits, moneyed capital, and bank shares. As a basis for the imposition of taxes upon the different classes of property herein specified, a percentage of the true and full value of each class shall be taken as follows:

Moneys and credits, seven per centum (7%) of true and full value.

Moneyed capital and shares of banks, both national and state, thirty per centum (30%) of true and full value on that portion of the true and full value not represented by surplus, as shown on the books of the bank; seven per centum (7%) on that portion of the true and full value represented by surplus as shown on the books of the bank; provided that on that portion of any of such surplus which is over and above the amount represented by the stated capital of a bank, the excess shall be subject to thirty per centum (30%) of true and full value. The state department of revenue shall prepare, distribute and cause to be used such forms as it may require to obtain from the banks doing business in this state reports of such facts and figures as may be necessary to ascertain the taxable value of bank shares as a basis for the imposition of taxes.

*Pursuant to section 69-3923 R.C.M. 1947, air pollution control equipment is placed in class 7 for purposes of determining its taxable value.

IRRIGATED AND NON-IRRIGATED TILLABLE LANDS — 1973

Tax Levies Extended Against 30% of Assessed Value

	IRRIGATED LAND			NON-IRRIGATED LAND		
	Acres	Avg. Value	Value	Acres	Avg. Value	Value
Beaverhead	53,611	$29.24	$ 1,567,433	13,429	$12.72	$ 170,803
Big Horn	38,977	52.02	2,027,502	106,703	19.82	2,144,680
Blaine	33,643	24.28	816,800	303,206	12.14	3,679,875
Broadwater	33,953	34.45	1,169,825	60,982	19.59	1,194,734
Carbon	69,157	50.66	3,503,843	61,671	20.50	1,264,016
Carter	----	----	----	104,333	7.40	771,854
Cascade	34,124	26.08	890,020	350,246	29.01	10,160,080
Chouteau	7,740	24.76	191,646	1,050,289	28.85	30,296,327
Custer	19,339	36.97	714,916	53,248	8.85	471,401
Daniels	712	12.97	9,236	419,959	10.34	4,342,240
Dawson	14,955	36.04	538,944	348,716	9.51	3,315,486
Deer Lodge	13,990	29.66	414,916	4,452	8.94	39,804
Fallon	----	----	----	178,487	8.07	1,440,433
Fergus	7,147	32.24	230,455	444,949	21.62	9,617,910
Flathead	10,988	52.59	577,880	74,077	40.66	3,012,280
Gallatin	78,893	36.09	2,846,990	133,180	20.43	2,721,480
Garfield	666	11.37	7,574	110,996	6.84	759,348
Glacier	3,968	16.24	64,432	266,885	15.31	4,086,094
Golden Valley	4,704	23.89	112,394	55,775	13.44	749,615
Granite	7,039	31.89	224,508	2,821	16.91	47,696
Hill	2,928	22.01	64,434	1,053,035	11.65	12,264,786
Jefferson	13,596	26.43	359,366	28,092	19.24	540,466
Judith Basin	786	40.59	31,900	271,187	19.76	5,359,723
Lake	89,135	20.87	1,862,162	40,600	26.99	1,095,914
Lewis and Clark	49,465	20.92	1,034,748	43,455	16.67	724,600
Liberty	834	21.18	17,669	535,764	13.77	7,380,517
Lincoln	4,576	13.81	63,199	365	7.66	2,798
Madison	74,787	27.78	2,077,512	20,685	15.34	317,258
McCone	2,582	21.98	56,745	428,677	8.94	3,833,430
Meagher	21,406	21.69	464,214	17,805	15.64	278,497
Mineral	1,272	22.42	28,515	3,068	22.46	68,907
Missoula	15,408	36.17	557,360	10,225	14.87	152,050
Musselshell	8,532	38.25	326,339	51,883	14.75	765,263
Park	47,756	27.22	1,300,165	49,768	17.37	864,445
Petroleum	10,733	16.67	178,970	12,155	12.18	148,098
Phillips	43,165	30.32	1,308,909	307,377	11.80	3,628,160
Pondera	77,914	30.79	2,399,081	419,556	33.39	14,009,353
Powder River	3,564	16.38	58,370	69,302	12.85	890,520
Powell	14,370	35.38	508,488	5,874	16.18	95,037
Prairie	8,767	37.71	330,603	85,447	9.91	847,030
Ravalli	86,817	32.67	2,836,234	11,659	20.83	242,863
Richland	38,143	41.04	1,565,483	379,557	11.25	4,271,620
Roosevelt	2,838	23.53	66,767	568,144	11.85	6,734,089
Rosebud	23,111	33.59	776,280	83,842	11.87	995,050
Sanders	7,451	20.53	152,980	16,411	30.15	494,740
Sheridan	----	----	----	586,693	11.56	6,784,833
Silver Bow	1,175	24.47	28,750	97	8.09	785
Stillwater	20,112	52.94	1,064,642	154,900	18.18	2,816,678
Sweet Grass	26,377	31.82	839,217	28,510	12.78	364,381
Teton	79,796	25.77	2,056,035	408,299	22.85	9,330,323
Toole	658	24.80	16,319	661,058	16.00	10,577,780
Treasure	16,388	47.46	777,710	16,133	14.79	238,630
Valley	32,200	31.97	1,029,368	627,729	11.34	7,118,551
Wheatland	15,343	26.31	403,691	47,168	11.30	532,901
Wibaux	----	----	----	148,675	11.24	1,671,305
Yellowstone	87,580	49.31	4,318,980	203,178	18.78	3,816,063
THE STATE	1,363,171	$32.92	$44,870,519	11,540,777	$16.42	$189,513,800

IRRIGATED AND NON-IRRIGATED TILLABLE LANDS — 1974

Tax Levies Extended Against 30% of Assessed Value

	IRRIGATED LAND			NON-IRRIGATED LAND		
	Acres	Avg. Value	Value	Acres	Avg. Value	Value
Beaverhead	53,368	$29.25	$ 1,561,162	13,429	$12.72	$ 170,809
Big Horn	39,054	51.99	2,030,434	108,107	19.72	2,131,791
Blaine	33,816	24.36	823,599	303,995	12.23	3,717,795
Broadwater	33,700	34.71	1,169,867	61,002	19.61	1,196,384
Carbon	68,898	50.60	3,486,247	57,324	20.85	1,195,220
Carter	-----	-----	-----	109,027	7.47	814,411
Cascade	33,928	26.08	884,965	349,413	28.99	10,128,505
Chouteau	7,851	24.90	195,491	1,052,831	28.83	30,357,304
Custer	21,565	37.48	808,170	53,248	9.83	523,288
Daniels	610	14.28	8,170	418,178	10.36	4,333,362
Dawson	14,952	36.13	540,223	349,006	9.50	3,315,790
Deer Lodge	13,974	29.64	414,216	4,439	8.95	39,729
Fallon	-----	-----	-----	177,525	8.08	1,433,993
Fergus	7,249	23.06	167,130	441,438	21.76	9,604,535
Flathead	11,490	52.81	606,827	75,231	46.30	3,482,921
Gallatin	76,809	39.65	3,045,625	116,936	28.68	3,353,700
Garfield	666	11.37	7,571	145,889	8.16	1,190,741
Glacier	4,617	16.75	77,323	266,735	15.28	4,075,505
Golden Valley	4,807	23.55	113,208	54,223	13.46	729,760
Granite	7,039	31.89	224,508	2,819	16.92	47,689
Hill	2,632	22.00	57,914	1,047,958	11.67	12,224,491
Jefferson	11,100	31.86	353,676	28,747	18.81	540,657
Judith Basin	786	40.59	31,900	270,967	19.80	5,365,029
Lake	88,924	20.83	1,852,593	39,721	27.49	1,091,782
Lewis and Clark	39,466	25.66	1,012,519	33,178	21.62	717,410
Liberty	834	21.19	17,669	538,033	13.71	7,390,468
Lincoln	4,569	13.80	63,074	373	7.58	2,827
Madison	74,661	27.81	2,076,579	20,778	15.57	323,522
McCone	2,733	23.04	62,975	434,564	8.95	3,888,520
Meagher	21,467	21.41	459,543	18,574	15.21	282,509
Mineral	1,288	21.22	27,327	3,375	19.75	66,647
Missoula	15,677	37.10	581,610	9,625	15.88	152,875
Musselshell	9,529	33.75	321,366	50,915	15.13	770,335
Park	48,726	26.91	1,311,094	50,770	17.33	879,620
Petroleum	10,832	16.61	179,923	12,488	12.19	152,196
Phillips	43,041	30.39	1,307,886	306,359	11.84	3,627,149
Pondera	78,689	31.48	2,476,998	418,730	33.25	13,923,471
Powder River	3,652	16.40	59,900	69,300	12.85	890,510
Powell	14,412	35.46	511,000	5,855	16.19	94,770
Prairie	8,834	37.70	333,037	85,007	9.99	849,580
Ravalli	88,342	33.49	2,958,744	11,830	20.62	243,885
Richland	37,754	41.03	1,549,134	379,755	11.25	4,274,036
Roosevelt	3,507	28.21	98,946	567,232	11.86	6,725,434
Rosebud	23,572	32.87	774,710	92,362	11.00	1,015,570
Sanders	7,169	20.67	148,200	17,250	29.31	505,560
Sheridan	-----	-----	-----	586,276	11.57	6,781,666
Silver Bow	850	24.12	20,500	1,305	9.23	12,050
Stillwater	20,066	53.04	1,064,376	151,974	18.22	2,769,225
Sweet Grass	26,292	31.84	837,191	27,396	13.11	359,028
Teton	90,023	24.42	2,198,347	406,904	31.16	12,680,367
Toole	494	24.79	12,248	664,664	15.97	10,613,494
Treasure	16,383	47.44	777,270	16,103	14.80	238,320
Valley	33,178	32.13	1,066,102	611,165	11.58	7,077,885
Wheatland	15,471	26.38	408,132	48,871	11.30	551,999
Wibaux	-----	-----	-----	148,671	11.25	1,671,886
Yellowstone	*	*	*	*	*	*
THE STATE	1,279,346	$32.19	$41,177,762	11,337,870	$16.81	$190,597,985

GRAZING AND WILD HAY LANDS — 1973

Tax Levies Extended Against 30% of Assessed Value

	GRAZING LAND			WILD HAY LAND		
	Acres	Avg. Value	Value	Acres	Avg. Value	Value
Beaverhead	895,694	$4.47	$ 4,002,747	131,163	$12.91	$ 1,693,244
Big Horn	1,286,748	4.34	5,580,615	1,203	15.31	18,420
Blaine	1,183,933	3.31	3,915,787	13,883	20.78	288,560
Broadwater	354,958	2.22	789,077	8,351	18.64	155,670
Carbon	547,956	4.06	2,225,324	17,603	24.56	432,420
Carter	1,272,629	3.38	4,301,335	8,600	8.33	71,606
Cascade	931,461	4.19	3,900,655	42,759	20.30	868,065
Chouteau	986,677	4.02	3,962,420	21,372	18.62	397,873
Custer	1,770,996	2.57	4,543,950	10,715	19.45	208,424
Daniels	217,007	3.64	789,329	9,129	10.75	98,119
Dawson	961,704	3.27	3,147,398	8,912	9.13	81,355
Deer Lodge	214,872	2.99	643,687	7,816	11.87	92,759
Fallon	654,801	2.91	1,903,120	211	11.45	2,417
Fergus	1,512,183	3.71	5,611,335	112,278	15.87	1,782,400
Flathead	64,389	8.02	516,675	15,530	20.47	317,975
Gallatin	607,429	3.94	2,395,678	19,492	19.79	385,715
Garfield	1,963,968	3.03	5,948,666	6,321	10.12	63,974
Glacier	432,494	4.95	2,139,755	13,115	12.34	161,832
Golden Valley	587,501	2.73	1,604,277	3,258	7.29	23,743
Granite	205,899	2.68	550,894	22,451	22.74	510,576
Hill	495,356	3.41	1,687,952	3,251	14.67	47,706
Jefferson	361,133	1.86	670,389	11,435	17.92	204,959
Judith Basin	484,335	6.19	2,996,782	15,917	20.93	333,215
Lake	173,175	5.75	995,827	2,149	18.94	40,695
Lewis and Clark	837,639	3.74	3,131,282	17,813	17.44	310,691
Liberty	257,196	3.92	1,009,370	2,740	9.83	26,938
Lincoln	41,076	4.61	189,411	5,909	18.46	109,103
Madison	875,958	3.18	2,783,499	18,793	17.76	333,779
McCone	897,181	2.89	2,589,200	7,611	5.17	39,375
Meagher	899,901	3.23	2,903,388	33,686	18.42	620,490
Mineral	7,498	4.06	30,451	----	----	----
Missoula	281,052	5.70	1,601,236	13,429	18.67	250,675
Musselshell	917,390	3.07	2,819,921	1,011	11.59	11,721
Park	691,721	3.63	2,512,789	17,489	17.65	308,617
Petroleum	569,888	2.81	1,604,089	4,953	9.89	49,003
Phillips	1,210,539	3.26	3,947,279	7,122	11.26	80,182
Pondera	244,210	4.76	1,161,366	5,818	11.80	68,671
Powder River	1,237,681	2.91	3,598,090	45,334	11.81	535,610
Powell	352,654	4.16	1,466,694	38,125	26.94	1,027,045
Prairie	480,667	2.33	1,118,341	3,317	11.45	37,976
Ravalli	131,743	2.83	372,885	12,126	33.50	406,198
Richland	745,496	4.01	2,988,961	15,360	21.86	335,756
Roosevelt	354,432	3.87	1,372,760	15,143	6.71	101,643
Rosebud	2,320,482	2.38	5,522,030	6,158	9.05	55,720
Sanders	212,203	2.52	534,345	22,375	21.21	474,580
Sheridan	361,096	3.58	1,294,690	1,021	10.05	10,261
Silver Bow	145,764	2.80	408,085	3,720	15.07	56,060
Stillwater	696,661	3.53	2,459,966	9,054	11.60	105,053
Sweet Grass	770,327	3.76	2,895,671	15,111	14.97	226,208
Teton	548,953	3.50	1,923,662	28,130	16.61	467,182
Toole	420,509	4.03	1,692,738	1,982	20.76	41,155
Treasure	519,321	2.45	1,270,870	----	----	----
Valley	730,747	3.83	2,798,486	8,277	11.15	92,284
Wheatland	676,655	3.00	2,028,212	20,317	14.51	294,749
Wibaux	351,711	3.32	1,166,175	4,443	7.09	31,495
Yellowstone	1,020,433	2.60	2,652,237	----	----	----
THE STATE	37,976,082	$3.39	$128,671,853	893,281	$16.56	$14,789,942

GRAZING AND WILD HAY LANDS — 1974

Tax Levies Extended Against 30% of Assessed Value

	GRAZING LAND			WILD HAY LAND		
	Acres	Avg. Value	Value	Acres	Avg. Value	Value
Beaverhead	894,999	$4.47	$ 4,002,017	131,181	$12.90	$1,692,714
Big Horn	1,281,329	4.37	5,599,782	1,203	15.69	18,880
Blaine	1,178,506	3.33	3,927,105	16,827	17.56	295,425
Broadwater	340,602	2.26	769,569	8,351	18.64	155,670
Carbon	552,836	4.12	2,278,379	17,436	24.49	426,975
Carter	1,269,008	3.39	4,297,430	7,422	9.95	73,845
Cascade	930,811	4.19	3,897,135	42,711	20.34	868,555
Chouteau	983,992	4.02	3,953,850	21,194	18.69	396,200
Custer	1,747,428	2.60	4,550,303	7,988	16.30	130,224
Daniels	218,737	3.64	796,904	9,158	10.73	98,307
Dawson	961,028	3.27	3,142,184	8,211	9.66	79,346
Deer Lodge	223,023	2.82	628,003	7,817	11.87	92,759
Fallon	655,639	2.91	1,906,460	211	11.45	2,417
Fergus	1,412,872	3.83	5,408,845	107,404	16.50	1,771,930
Flathead	64,397	8.23	530,130	15,482	20.85	322,877
Gallatin	581,298	4.57	2,657,645	20,856	22.00	458,780
Garfield	1,925,996	3.02	5,813,323	9,466	10.17	96,281
Glacier	429,923	4.93	2,118,060	13,285	12.42	164,936
Golden Valley	588,034	2.74	1,611,821	3,627	8.17	29,628
Granite	206,525	2.68	552,966	22,465	22.75	511,017
Hill	500,468	3.41	1,706,944	3,539	15.15	53,619
Jefferson	361,528	1.86	672,085	11,086	17.89	198,361
Judith Basin	484,556	5.90	2,860,879	15,884	21.02	333,875
Lake	169,427	5.83	987,798	1,916	17.65	33,818
Lewis and Clark	737,506	3.94	2,907,763	17,589	17.36	305,365
Liberty	256,277	3.93	1,006,409	2,740	9.83	26,938
Lincoln	33,721	4.94	166,533	5,342	18.82	100,543
Madison	870,092	3.19	2,772,452	18,238	17.99	328,016
McCone	892,670	2.88	2,572,180	6,883	5.15	35,455
Meagher	829,977	3.39	2,811,525	34,819	17.80	619,721
Mineral	8,798	3.35	29,445	-----	-----	-----
Missoula	265,841	6.07	1,612,898	14,170	22.25	315,352
Musselshell	904,011	3.07	2,774,679	1,353	11.66	15,773
Park	626,609	3.75	2,346,813	15,611	19.49	304,235
Petroleum	569,764	2.81	1,603,350	4,776	9.89	47,224
Phillips	1,207,952	3.26	3,940,394	6,727	11.61	78,072
Pondera	244,803	4.68	1,146,623	5,479	12.02	65,857
Powder River	1,237,954	2.91	3,599,370	45,246	11.80	534,080
Powell	347,674	4.22	1,466,551	38,224	26.93	1,029,416
Prairie	481,069	2.34	1,123,951	3,276	11.50	37,682
Ravalli	141,574	3.02	427,550	12,049	34.15	411,525
Richland	745,065	4.00	2,982,878	15,246	21.99	335,303
Roosevelt	354,997	3.88	1,375,758	14,795	6.67	98,669
Rosebud	2,311,370	2.37	5,485,520	11,303	6.51	73,630
Sanders	210,729	2.50	527,135	22,226	21.28	472,925
Sheridan	360,905	3.58	1,292,350	1,168	10.05	11,738
Silver Bow	154,932	3.24	502,340	4,386	12.58	55,195
Stillwater	696,620	3.54	2,466,600	9,268	11.65	107,980
Sweet Grass	769,983	3.76	2,895,126	15,502	14.78	229,050
Teton	544,532	3.58	1,947,506	24,093	16.73	403,151
Toole	418,027	4.03	1,684,757	730	21.82	15,926
Treasure	519,071	2.45	1,269,950	-----	-----	-----
Valley	749,695	3.85	2,885,463	8,186	11.21	91,749
Wheatland	676,151	3.01	2,037,936	20,242	14.54	294,220
Wibaux	351,710	3.32	1,166,735	4,443	7.10	31,559
Yellowstone	*	*	*	*	*	*
THE STATE	36,483,041	$3.44	$125,498,157	888,830	$16.63	$14,782,788

ALL AGRICULTURAL LANDS, IMPROVEMENTS ON AGRICULTURAL LANDS, SUBURBAN TRACTS, VILLA SITES, ORCHARDS, ETC. — 1973

Tax Levies Extended Against 30% of Assessed Value

	ALL AGRICULTURAL LANDS				SUBURBAN TRACTS, VILLA SITES, ORCHARDS, ETC.			
	Acres	Avg. Value	Value	Improvements	Acres	Avg. Value	Value	Improvements
Beaverhead	1,093,897	$ 6.80	$ 7,434,227	$ 2,552,445	1,887	$ 85.85	$ 161,998	$ 1,408,445
Big Horn	1,433,631	6.79	9,741,217	3,342,586	228	215.07	49,035	400,150
Blaine	1,534,665	5.67	8,701,022	2,766,972	181	101.16	18,310	82,910
Broadwater	458,244	7.22	3,309,306	1,662,466	86	169.53	14,580	----
Carbon	696,387	10.66	7,425,603	3,815,515	2,325	183.48	426,589	1,632,441
Carter	1,385,562	3.71	5,144,795	1,672,723	----	----	----	----
Cascade	1,358,590	11.64	15,818,820	4,411,135	4,704	136.27	641,015	2,947,545
Chouteau	2,066,078	16.87	34,848,266	7,355,089	----	----	----	----
Custer	1,854,298	3.20	5,938,691	2,450,778	768	119.25	91,583	499,285
Daniels	646,807	8.10	5,238,924	2,226,957	101	37.87	3,825	64,634
Dawson	1,334,287	5.31	7,083,183	3,497,119	1,059	250.47	265,252	1,861,812
Deer Lodge	241,130	4.94	1,191,166	488,484	2,769	111.77	309,485	2,181,612
Fallon	833,499	4.01	3,345,970	1,832,390	----	----	32,030	----
Fergus	2,076,557	8.30	17,242,100	5,213,210	1,142	155.07	177,090	706,210
Flathead	164,984	26.82	4,424,810	4,346,592	100,079	87.95	8,802,303	15,694,551
Gallatin	838,994	9.95	8,349,863	4,948,090	15,573	116.70	1,817,355	9,397,229
Garfield	2,081,951	3.26	6,779,562	1,285,690	122	47.61	5,808	137,080
Glacier	716,462	9.00	6,452,113	5,016,010	1,909	153.16	292,376	----
Golden Valley	651,238	3.82	2,490,029	646,320	1,180	44.68	52,723	5,169
Granite	238,210	5.60	1,333,674	951,374	5,415	116.90	633,036	851,161
Hill	1,554,570	9.05	14,064,878	4,828,213	418	93.65	39,146	1,358,067
Jefferson	414,256	4.28	1,775,180	1,158,422	2,125	147.13	312,649	1,398,229
Judith Basin	772,225	11.29	8,721,620	2,806,818	193	51.53	9,945	95,395
Lake	305,059	13.09	3,994,598	3,674,650	19,977	335.76	6,707,459	9,896,661
Lewis and Clark	948,372	5.48	5,201,321	2,535,679	14,406	56.13	808,555	6,175,525
Liberty	796,534	10.59	8,434,494	2,510,284	30	149.50	4,485	48,140
Lincoln	51,926	7.02	364,511	1,081,595	8,163	159.46	1,301,688	2,531,283
Madison	990,223	5.57	5,512,048	3,114,507	2,187	231.92	507,218	----
McCone	1,336,051	4.88	6,518,750	2,484,375	87	156.32	13,600	91,620
Meagher	972,798	4.38	4,266,589	974,271	870	151.00	131,374	198,508
Mineral	11,838	10.80	127,873	286,710	1,004	164.39	165,053	428,328
Missoula	320,114	8.00	2,561,321	1,426,383	33,800	243.81	8,240,843	14,506,919
Musselshell	978,816	4.01	3,923,244	1,474,763	----	----	559,906	----
Park	806,734	6.18	4,986,016	2,779,725	5,454	153.30	836,109	2,198,576
Petroleum	597,729	3.31	1,980,160	389,840	----	----	----	----
Phillips	1,568,203	5.72	8,964,530	2,455,559	364	160.40	58,386	393,026
Pondera	747,498	23.60	17,638,471	4,233,885	776	127.00	98,550	309,990
Powder River	1,355,881	3.75	5,082,590	1,925,020	----	----	----	----
Powell	411,023	7.53	3,097,264	980,873	12,205	29.93	365,308	635,280
Prairie	578,198	4.04	2,333,950	1,287,370	----	----	----	----
Ravalli	242,345	15.92	3,858,180	4,873,366	19,239	111.70	2,148,996	9,150,784
Richland	1,178,556	7.77	9,161,820	3,777,575	1,009	210.48	212,375	1,489,516
Roosevelt	940,557	8.80	8,275,259	3,529,048	691	64.78	44,766	638,649
Rosebud	2,433,593	3.02	7,349,080	2,332,590	342	24.06	8,230	112,640
Sanders	258,440	6.41	1,656,645	1,873,200	----	----	----	----
Sheridan	948,810	8.53	8,089,784	2,769,922	----	----	----	----
Silver Bow	150,756	3.27	493,680	409,800	----	----	472,680	1,625,775
Stillwater	880,727	7.32	6,446,339	2,319,826	6,029	64.67	389,897	874,470
Sweet Grass	840,325	5.15	4,325,477	1,760,874	380	176.46	67,053	326,390
Teton	1,065,178	12.93	13,777,202	5,060,984	651	218.65	142,340	754,213
Toole	1,084,207	11.37	12,327,992	3,158,468	702	70.69	49,626	939,187
Treasure	551,842	4.14	2,287,210	579,160	21	100.00	2,100	50,930
Valley	1,398,953	7.89	11,038,689	4,617,598	621	224.94	139,687	1,204,885
Wheatland	759,483	4.29	3,259,553	938,904	1,361	17.05	23,200	265,056
Wibaux	504,829	5.68	2,869,175	1,315,150	----	----	----	----
Yellowstone	1,311,191	8.23	10,787,280	10,575,415	17,243	173.78	2,996,510	7,969,330
THE STATE	51,773,311	$ 7.30	$377,846,114	$152,782,767	289,876	$140.24	$40,652,127	$103,537,606

ALL AGRICULTURAL LANDS, IMPROVEMENTS ON AGRICULTURAL LANDS, SUBURBAN TRACTS, VILLA SITES, ORCHARDS, ETC. — 1974

Tax Levies Extended Against 30% of Assessed Value

	ALL AGRICULTURAL LANDS				SUBURBAN TRACTS, VILLA SITES, ORCHARDS, ETC.			
	Acres	Av. Value	Value	Improvements	Acres	Av. Value	Value	Improvements
Beaverhead	1,092,977	$ 6.79	$ 7,426,702	$ 2,656,945	2,851	$108.48	$ 309,288	$ 1,653,670
Big Horn	1,429,693	6.84	9,780,887	5,549,600	371	169.94	63,049	510,205
Blaine	1,533,144	5.72	8,763,924	2,874,151	166	118.64	19,695	116,860
Broadwater	443,655	7.42	3,291,490	1,701,453	193	260.48	50,273	-----
Carbon	696,494	10.61	7,386,821	3,917,889	2,980	351.12	1,046,341	1,897,118
Carter	1,385,457	3.74	5,185,686	1,915,694	-----	-----	-----	-----
Cascade	1,356,863	11.63	15,779,160	4,592,725	6,779	176.56	1,196,910	3,391,595
Chouteau	2,065,868	16.90	34,902,845	7,483,529	286	38.73	11,077	141,140
Custer	1,830,229	3.28	6,011,985	976,012	1,689	523.12	883,552	1,357,015
Daniels	646,683	8.10	5,237,283	2,297,024	216	52.65	11,372	70,250
Dawson	1,333,197	5.31	7,077,543	3,544,016	1,549	268.80	416,367	2,152,189
Deer Lodge	249,253	4.71	1,174,707	467,716	2,277	257.26	585,774	2,359,452
Fallon	833,375	4.01	3,342,870	1,998,510	-----	-----	34,040	-----
Fergus	1,968,963	8.61	16,952,440	5,358,905	3,423	131.11	448,805	958,130
Flathead	166,600	29.67	4,942,755	4,859,929	100,166	91.45	9,160,661	20,319,550
Gallatin	795,899	11.96	9,515,750	5,140,840	22,244	114.14	2,539,010	11,835,845
Garfield	2,082,017	3.41	7,107,919	1,359,158	290	42.12	12,216	165,134
Glacier	714,560	9.01	6,435,824	4,999,331	1,888	192.09	362,663	-----
Golden Valley	650,691	3.82	2,484,417	691,197	1,180	44.68	52,723	5,169
Granite	238,848	5.59	1,336,180	971,065	5,213	129.56	675,411	1,136,412
Hill	1,554,597	9.03	14,042,968	5,854,895	412	106.38	43,827	319,605
Jefferson	412,461	4.28	1,764,779	1,282,593	3,921	145.03	568,651	1,812,435
Judith Basin	772,193	11.13	8,591,683	3,014,618	301	81.24	24,455	152,855
Lake	299,988	13.22	3,965,991	3,834,406	24,157	294.54	7,115,279	10,950,783
Lewis and Clark	827,739	5.97	4,943,057	2,513,420	17,091	68.93	1,178,120	6,646,305
Liberty	797,884	10.58	8,441,484	2,511,102	36	123.47	4,445	480,015
Lincoln	44,005	7.57	332,977	1,321,018	15,112	108.76	1,643,576	2,855,292
Madison	983,769	5.59	5,500,569	3,459,337	-----	-----	3,283,430	2,439,170
McCone	1,336,850	4.91	6,559,130	2,406,761	131	110.31	14,450	144,910
Meagher	904,837	4.61	4,173,298	1,045,944	1,340	164.53	220,472	371,120
Mineral	13,461	9.17	123,419	325,280	1,345	146.21	196,657	385,011
Missoula	305,313	8.69	2,662,735	1,095,203	40,504	287.74	11,654,764	22,401,413
Musselshell	965,808	4.02	3,882,153	1,488,983	35,492	39.94	1,417,408	-----
Park	741,716	6.53	4,841,762	2,767,924	7,985	147.60	1,178,576	3,147,706
Petroleum	597,860	3.32	1,982,693	431,798	-----	-----	-----	-----
Phillips	1,564,079	5.72	8,953,501	2,746,272	317	226.31	71,739	431,025
Pondera	747,701	23.56	17,612,949	4,522,425	497	131.81	65,510	334,490
Powder River	1,356,152	3.75	5,083,860	2,023,916	-----	-----	-----	-----
Powell	406,165	7.64	3,101,737	1,036,516	11,654	37.51	437,153	671,851
Prairie	578,186	4.05	2,344,250	1,368,070	-----	-----	-----	-----
Ravalli	253,795	15.93	4,041,704	6,826,383	14,400	333.97	4,809,176	8,945,720
Richland	1,177,820	7.76	9,141,351	4,340,669	1,267	181.23	229,616	1,683,085
Roosevelt	940,531	8.82	8,298,807	3,646,091	750	68.81	51,607	692,035
Rosebud	2,438,607	3.01	7,349,430	2,488,280	343	36.18	12,410	171,250
Sanders	257,374	6.42	1,653,820	2,079,320	-----	-----	-----	-----
Sheridan	948,349	8.53	8,085,754	2,832,492	-----	-----	-----	-----
Silver Bow	161,473	3.65	590,085	452,950	-----	-----	792,830	1,005,535
Stillwater	877,928	7.30	6,408,181	2,562,261	9,190	50.46	463,756	1,032,450
Sweet Grass	839,173	5.15	4,320,395	1,741,115	1,471	85.43	125,671	464,101
Teton	1,065,552	16.17	17,229,371	5,209,950	732	214.00	156,650	815,631
Toole	1,083,915	11.37	12,326,425	2,989,089	1,599	35.37	56,551	896,489
Treasure	551,557	4.14	2,285,540	601,700	22	100.00	2,200	37,420
Valley	1,402,224	7.93	11,121,199	4,891,699	855	181.27	154,983	1,377,971
Wheatland	760,735	4.33	3,292,287	1,002,034	109	217.58	23,716	250,889
Wibaux	504,824	5.68	2,870,160	1,392,695	-----	-----	-----	-----
Yellowstone	*	*	*	*	*	*	*	*
THE STATE	49,989,087	$7.44	$372,056,692	$151,492,898	344,794	$156.87	$53,876,908	$121,989,626

TIMBER LANDS AND INDUSTRIAL SITES AND IMPROVEMENTS — 1973

Tax Levies Extended Against 30% of Assessed Value

	TIMBER LANDS			INDUSTRIAL SITES AND IMPROVEMENTS			
	Acres	Avg. Value	Value	Acres	Avg. Value	Value	Improvements
Beaverhead	----	$ ----	$ ----	----	$ ----	$ ----	$ 93,430
Big Horn	----	----	----	130	142.96	18,585	201,685
Blaine	----	----	----	83	129.28	10,730	437,415
Broadwater	1,569	2.97	4,660	10	450.00	4,500	11,272
Carbon	----	----	----	123	71.93	8,847	352,754
Carter	----	----	----	----	----	----	----
Cascade	----	----	----	2,657	546.27	1,451,440	9,888,285
Chouteau	753	3.00	2,259	----	----	----	748,655
Custer	----	----	----	377	159.31	60,061	399,771
Daniels	----	----	----	----	----	320	212,154
Dawson	----	----	----	51	534.39	27,254	899,595
Deer Lodge	35,900	2.16	77,669	4,694	43.29	203,229	7,733,826
Fallon	----	----	----	----	----	----	141,470
Fergus	337	3.23	1,090	299	171.47	51,270	1,073,485
Flathead	488,884	8.23	4,024,235	579	953.51	552,081	13,611,508
Gallatin	64,580	2.62	169,508	189	302.46	57,165	2,482,905
Garfield	----	----	----	----	----	----	----
Glacier	----	----	----	----	----	----	----
Golden Valley	12,928	2.22	28,743	----	----	----	13,000
Granite	110,864	6.14	680,368	1,286	16.00	20,578	204,430
Hill	----	----	----	----	----	----	----
Jefferson	----	----	----	20	500.00	10,000	952,190
Judith Basin	----	----	----	34	77.20	2,625	243,990
Lake	109,912	8.91	979,437	173	96.18	16,640	591,115
Lewis and Clark	11,539	5.65	65,187	241	70.58	17,010	146,785
Liberty	----	----	----	----	----	----	437,280
Lincoln	428,929	10.89	4,669,612	871	357.94	327,445	3,556,447
Madison	60,597	2.76	166,992	----	----	----	----
McCone	----	----	----	----	----	----	164,530
Meagher	3,412	3.06	10,430	53	49.74	2,636	51,080
Mineral	79,305	8.61	682,918	14	60.71	850	326,793
Missoula	365,999	7.21	2,640,369	845	920.74	778,025	3,312,695
Musselshell	----	----	----	----	----	----	----
Park	19,008	3.21	60,994	239	309.61	73,996	837,362
Petroleum	----	----	----	----	----	----	----
Phillips	----	----	----	----	----	----	306,316
Pondera	----	----	----	30	984.33	29,530	658,430
Powder River	----	----	----	----	----	----	----
Powell	229,616	7.16	1,644,575	812	18.77	15,238	397,163
Prairie	----	----	----	----	----	----	65,750
Ravalli	114,482	4.46	510,964	229	142.66	32,670	557,279
Richland	----	----	----	----	----	----	----
Roosevelt	----	----	----	64	96.97	6,206	783,938
Rosebud	----	----	----	521	27.10	14,120	794,040
Sanders	284,592	8.81	2,508,445	11,637	68.45	796,511	10,934,372
Sheridan	----	----	----	----	----	----	448,821
Silver Bow	----	----	----	----	----	1,146,715	6,329,565
Stillwater	----	----	----	231	14.97	3,459	202,657
Sweet Grass	404	3.00	1,212	----	----	----	----
Teton	----	----	----	105	107.38	11,275	703,780
Toole	----	----	----	71	155.77	11,060	19,775
Treasure	----	----	----	----	----	----	16,900
Valley	----	----	----	73	62.16	4,538	713,667
Wheatland	----	----	----	----	----	----	----
Wibaux	----	----	----	15	43.33	650	729,282
Yellowstone	----	----	----	3,084	332.64	1,025,870	28,277,646
PUBLIC UTILITIES	----	----	----	92,027	21.64	1,991,414	52,234,171
THE STATE	2,423,610	$ 7.81	$18,929,667	$121,867	$72.08	$8,784,543	$153,299,459

TIMBER LANDS AND INDUSTRIAL SITES AND IMPROVEMENTS — 1974

Tax Levies Extended Against 30% of Assessed Value

	TIMBER LANDS			INDUSTRIAL SITES AND IMPROVEMENTS			
	Acres	Avg. Value	Value	Acres	Avg. Value	Value	Improvements
Beaverhead	-----	$ -----	$ -----	-----	$ -----	$ -----	$ 102,910
Big Horn	-----	-----	-----	130	147.81	19,215	189,770
Blaine	-----	-----	-----	83	129.28	10,730	430,875
Broadwater	15,940	2.56	40,880	-----	-----	-----	30,682
Carbon	-----	-----	-----	28	24.19	6,774	387,839
Carter	-----	-----	-----	-----	-----	-----	-----
Cascade	-----	-----	-----	2,652	517.48	1,372,350	8,742,190
Chouteau	753	3.00	2,259	-----	-----	-----	748,625
Custer	-----	-----	-----	435	285.29	124,101	1,459,718
Daniels	-----	-----	-----	-----	-----	320	212,154
Dawson	-----	-----	-----	35	502.00	17,570	870,635
Deer Lodge	35,900	2.17	77,961	4,706	44.75	201,179	7,752,662
Fallon	-----	-----	-----	-----	-----	-----	139,320
Fergus	106,525	3.03	322,930	283	187.17	52,970	1,057,675
Flathead	443,213	8.81	3,906,852	578	947.51	547,661	12,229,152
Gallatin	101,537	2.79	283,380	179	294.69	52,750	2,504,205
Garfield	-----	-----	-----	1	200.00	200	52,223
Glacier	-----	-----	-----	-----	-----	-----	-----
Golden Valley	12,942	2.22	28,787	-----	-----	-----	18,692
Granite	110,522	6.05	668,947	1,179	10.89	12,836	179,752
Hill	-----	-----	-----	-----	-----	-----	-----
Jefferson	-----	-----	-----	20	500.00	10,000	952,190
Judith Basin	-----	-----	-----	57	85.79	4,890	227,550
Lake	108,312	8.97	971,349	173	71.69	12,402	538,261
Lewis and Clark	123,985	4.75	588,805	241	69.05	16,640	20,075
Liberty	-----	-----	-----	-----	-----	-----	-----
Lincoln	430,216	11.01	4,738,671	883	317.54	280,390	3,614,861
Madison	59,141	2.74	161,832	4,359	34.84	151,859	-----
McCone	-----	-----	-----	-----	-----	-----	223,900
Meagher	91,925	2.21	204,031	53	49.66	2,636	69,280
Mineral	80,054	8.30	664,671	82	31.10	2,550	329,164
Missoula	372,259	8.31	3,093,651	808	942.82	761,795	3,640,182
Musselshell	-----	-----	-----	-----	-----	-----	-----
Park	81,745	3.58	292,718	96	1,308.27	125,594	1,439,411
Petroleum	-----	-----	-----	-----	-----	-----	6,112
Phillips	-----	-----	-----	-----	-----	-----	366,565
Pondera	-----	-----	-----	41	428.54	17,570	729,590
Powder River	-----	-----	-----	-----	-----	-----	-----
Powell	236,893	7.05	1,670,178	709	48.39	34,307	383,752
Prairie	-----	-----	-----	-----	-----	-----	65,750
Ravalli	107,029	10.24	1,095,604	250	207.44	51,859	575,151
Richland	-----	-----	-----	-----	-----	-----	-----
Roosevelt	-----	-----	-----	24	242.83	5,828	773,809
Rosebud	-----	-----	-----	359	308.38	110,710	1,201,960
Sanders	283,879	8.71	2,471,935	13,286	106.43	1,413,970	25,874,240
Sheridan	-----	-----	-----	-----	-----	-----	501,808
Silver Bow	-----	-----	-----	-----	-----	374,620	13,875,855
Stillwater	-----	-----	-----	231	14.97	3,459	201,948
Sweet Grass	421	3.00	1,262	-----	-----	-----	-----
Teton	-----	-----	-----	102	110.54	11,275	750,885
Toole	-----	-----	-----	71	155.77	11,060	19,775
Treasure	-----	-----	-----	-----	-----	-----	16,900
Valley	-----	-----	-----	-----	-----	1,898	615,607
Wheatland	-----	-----	-----	-----	-----	-----	-----
Wibaux	-----	-----	-----	15	43.33	650	717,487
Yellowstone	*	*	*	*	*	*	*
PUBLIC UTILITIES	-----	-----	-----	86,313	20.48	1,767,492	47,579,785
THE STATE	2,803,191	$ 7.59	$21,286,703	118,462	$64.09	$7,592,110	$142,420,842

PATENTED MINING CLAIMS AND IMPROVEMENTS AND RESERVED RIGHTS OF ENTRY — 1973

Tax Levies Extended Against 100% of Assessed Value of Claims and Reservations and 30% of Assessed Value of Improvements

	PATENTED MINING CLAIMS				RESERVED RIGHTS OF ENTRY		
	Acres	Avg. Value	Value	Improvements	Acres	Avg. Value	Value
Beaverhead	7,073	$ 4.23	$ 29,753	$ 49,150	----	$ ----	$ ----
Big Horn	----	----	----	----	26,000	.20	5,200
Blaine	----	----	----	----	----	----	----
Broadwater	7,277	4.44	32,306	10,340	24,528	.25	6,132
Carbon	3,555	20.00	71,107	----	16,454	.50	8,180
Carter	2,993	2.50	7,483	----	79,116	.25	19,779
Cascade	6,353	5.04	32,035	43,440	16,980	.50	8,520
Chouteau	----	----	----	----	----	----	----
Custer	----	----	----	----	----	----	106,811
Daniels	----	----	----	----	----	----	----
Dawson	----	----	----	----	345,921	.25	86,476
Deer Lodge	10,469	3.46	36,262	----	----	----	----
Fallon	----	----	----	----	221,426	.25	55,356
Fergus	4,330	5.00	21,650	1,250	510	5.00	2,550
Flathead	1,840	1.32	2,432	----	882	2.94	2,595
Gallatin	----	----	----	----	24,998	.25	6,256
Garfield	----	----	----	----	393,983	.25	98,494
Glacier	----	----	----	----	----	----	----
Golden Valley	----	----	----	----	236,262	.25	59,839
Granite	17,625	4.25	74,965	46,925	32,026	.25	8,008
Hill	----	----	----	----	----	----	----
Jefferson	44,933	3.75	168,603	79,339	25,672	.25	6,418
Judith Basin	5,076	3.53	17,900	7,235	66,477	.37	24,404
Lake	----	----	----	----	----	----	----
Lewis and Clark	20,269	4.08	82,796	67,575	37,658	.35	13,100
Liberty	----	----	----	----	----	----	----
Lincoln	8,832	1.93	17,057	----	----	----	1,876
Madison	22,238	4.50	100,062	7,663	33,016	.25	8,290
McCone	----	----	----	----	283,665	.28	78,741
Meagher	3,605	3.74	13,489	4,609	163,582	.12	20,425
Mineral	2,330	7.18	16,742	3,704	1,623	1.00	1,623
Missoula	2,193	5.86	12,845	7,450	28,106	.88	24,693
Musselshell	401	18.98	7,612	----	----	----	199,823
Park	6,347	4.70	29,844	----	26,475	.25	6,623
Petroleum	----	----	----	----	16,626	.22	3,637
Phillips	1,706	5.00	8,530	----	----	----	----
Pondera	----	----	----	----	----	----	----
Powder River	----	----	----	----	230,999	.25	57,746
Powell	15,239	2.88	43,912	20,515	41,556	.25	10,352
Prairie	----	----	----	----	239,828	.25	59,957
Ravalli	1,589	2.87	4,564	----	5,548	1.07	5,953
Richland	----	----	----	----	203,666	.25	50,432
Roosevelt	----	----	----	----	7,848	.50	3,924
Rosebud	----	----	----	----	618,648	.25	154,662
Sanders	1,951	4.38	8,550	6,740	7,620	.43	3,291
Sheridan	----	----	----	----	40	7.50	300
Silver Bow	----	----	164,425	6,685,590	174	3.71	645
Stillwater	1,209	4.33	5,233	----	28,411	.24	6,857
Sweet Grass	397	8.12	3,222	----	50,847	.25	12,638
Teton	----	----	----	----	8,350	1.00	8,350
Toole	----	----	----	----	----	----	----
Treasure	----	----	----	----	27,581	.25	7,057
Valley	----	----	----	----	----	----	93
Wheatland	----	----	----	----	61,853	.24	14,572
Wibaux	----	----	----	----	132,196	.25	33,167
Yellowstone	----	----	----	----	58,204	.26	15,341
THE STATE	199,830	$ 5.07	$1,013,379	$7,041,525	3,825,355	$ .34	$1,309,186

PATENTED MINING CLAIMS AND IMPROVEMENTS AND RESERVED RIGHTS OF ENTRY — 1974

Tax Levies Extended Against 100% of Assessed Value of Claims and Reservations and 30% of Assessed Value of Improvements

	PATENTED MINING CLAIMS				RESERVED RIGHTS OF ENTRY		
	Acres	Avg. Value	Value	Improvements	Acres	Avg. Value	Value
Beaverhead	6,943	$ 4.20	$ 29,133	$ 48,770	-----	$-----	$ -----
Big Horn	-----	-----	-----	-----	25,455	.20	5,091
Blaine	-----	-----	-----	-----	-----	-----	-----
Broadwater	7,296	4.43	32,306	10,890	25,470	.24	6,132
Carbon	2,985	20.00	59,707	-----	17,015	1.15	19,580
Carter	3,573	2.50	8,932	-----	55,172	.25	13,793
Cascade	6,206	5.50	31,325	35,805	16,980	.50	8,520
Chouteau	-----	-----	-----	-----	-----	-----	-----
Custer	-----	-----	-----	-----	-----	-----	106,856
Daniels	-----	-----	-----	-----	-----	-----	-----
Dawson	-----	-----	-----	-----	345,921	.25	86,476
Deer Lodge	10,892	3.37	36,722	-----	2,116	.05	110
Fallon	-----	-----	-----	-----	221,426	.25	55,356
Fergus	4,330	5.00	21,650	1,000	510	5.00	2,550
Flathead	1,840	1.32	2,432	-----	655	3.62	2,370
Gallatin	-----	-----	-----	-----	22,187	.25	5,552
Garfield	-----	-----	-----	-----	395,506	.25	98,881
Glacier	-----	-----	-----	-----	-----	-----	-----
Golden Valley	-----	-----	-----	-----	244,982	.25	62,310
Granite	16,726	4.43	74,037	45,820	33,166	.25	8,293
Hill	-----	-----	-----	-----	-----	-----	-----
Jefferson	43,490	3.87	168,454	17,163	25,672	.25	6,418
Judith Basin	5,076	3.53	17,900	8,015	75,208	.32	24,454
Lake	-----	-----	-----	-----	-----	-----	-----
Lewis and Clark	21,122	4.05	85,546	17,060	58,120	.32	18,655
Liberty	-----	-----	-----	-----	-----	-----	-----
Lincoln	8,839	1.93	17,057	-----	-----	-----	1,876
Madison	21,826	4.60	100,501	22,431	33,153	.25	8,296
McCone	-----	-----	-----	-----	332,877	.24	78,741
Meagher	3,638	3.70	13,485	4,609	163,597	.12	20,439
Mineral	2,712	2.93	7,951	-----	5,030	1.00	5,033
Missoula	2,093	6.24	13,060	12,625	28,107	.88	24,693
Musselshell	401	18.98	7,612	-----	-----	-----	206,982
Park	17,154	1.73	29,725	-----	26,475	.25	6,623
Petroleum	-----	-----	-----	-----	12,770	.23	2,914
Phillips	1,736	5.00	8,680	-----	-----	-----	-----
Pondera	-----	-----	-----	-----	-----	-----	-----
Powder River	-----	-----	-----	-----	230,999	.25	57,746
Powell	17,042	2.58	43,979	25,173	39,665	.24	9,879
Prairie	-----	-----	-----	-----	239,948	.25	59,987
Ravalli	1,589	2.94	4,668	-----	5,548	1.07	5,953
Richland	-----	-----	-----	-----	203,901	.25	50,693
Roosevelt	-----	-----	-----	-----	8,008	.50	4,004
Rosebud	-----	-----	-----	-----	618,648	.25	154,662
Sanders	1,951	4.38	8,550	11,590	7,620	.43	3,291
Sheridan	-----	-----	-----	-----	40	7.50	300
Silver Bow	53,905	3.00	161,665	227,850	174	3.71	645
Stillwater	1,209	4.33	5,233	-----	28,411	.24	6,858
Sweet Grass	397	8.12	3,222	-----	50,847	.25	12,638
Teton	-----	-----	-----	-----	8,290	1.00	8,290
Toole	-----	-----	-----	-----	-----	-----	-----
Treasure	-----	-----	-----	-----	27,581	.26	7,057
Valley	-----	-----	-----	-----	-----	-----	93
Wheatland	-----	-----	-----	-----	61,836	.24	14,572
Wibaux	-----	-----	-----	-----	133,272	.25	33,437
Yellowstone	*	*	*	*	*	*	*
THE STATE	264,971	3.75	$993,532	$488,801	3,832,358	$ .34	$1,317,099

TOTAL OF ALL LANDS AND IMPROVEMENTS AND VALUE OF CITY AND TOWN LOTS AND IMPROVEMENTS — 1973

	ALL LANDS				CITY AND TOWN LOTS		
	Acres	Avg. Value	Value	Improvements	Class 8 Improvements	Value	Improvements
Beaverhead	1,102,857	$ 6.91	$ 7,625,978	$ 4,103,470	$ 199,675	$ 720	$ 9,305
Big Horn	1,433,989	6.84	9,814,037	3,944,421	260,464	----	----
Blaine	1,534,929	5.69	8,730,062	3,287,297	272,255	----	----
Broadwater	467,186	7.22	3,371,484	1,684,078	124,534	160	5,280
Carbon	702,390	11.30	7,940,326	5,800,710	434,614	395	4,400
Carter	1,388,555	3.72	5,172,057	1,672,723	59,921	250	7,892
Cascade	1,372,304	13.08	17,951,830	17,290,405	1,698,820	15,325	104,415
Chouteau	2,066,831	16.86	34,850,525	8,103,744	114,827	630	9,930
Custer	1,855,443	3.34	6,197,146	3,349,834	326,775	----	25,205
Daniels	646,908	8.11	5,243,069	2,503,745	133,939	----	----
Dawson	1,335,397	5.59	7,462,165	6,258,526	314,495	----	----
Deer Lodge	294,962	6.16	1,817,811	10,403,922	871,680	----	----
Fallon	833,499	4.12	3,433,356	1,973,860	120,500	----	----
Fergus	2,082,665	8.40	17,495,750	6,994,155	325,820	8,015	53,760
Flathead	756,366	23.54	17,808,456	33,652,651	2,046,194	15,550	90,817
Gallatin	919,336	11.31	10,400,147	16,828,224	961,850	7,500	58,015
Garfield	2,082,073	3.31	6,883,864	1,422,770	47,807	----	----
Glacier	718,371	9.39	6,744,489	5,016,010	123,401	----	----
Golden Valley	665,346	3.95	2,631,334	664,489	17,275	----	----
Granite	373,400	7.37	2,750,629	2,053,890	82,944	----	5,360
Hill	1,554,988	9.07	14,104,024	6,186,280	342,742	3,088	28,298
Jefferson	461,334	4.93	2,272,850	3,588,180	180,090	----	3,028
Judith Basin	777,528	11.28	8,776,494	3,153,438	56,745	----	----
Lake	435,121	26.88	11,698,134	14,162,426	411,070	3,060	18,395
Lewis and Clark	994,827	6.22	6,187,969	8,925,564	1,444,795	----	144,180
Liberty	796,564	10.59	8,438,979	2,995,704	11,050	----	14,980
Lincoln	498,721	13.40	6,682,189	7,169,325	530,034	----	9,682
Madison	1,075,245	5.85	6,294,610	3,122,170	186,982	----	----
McCone	1,336,138	4.95	6,611,091	2,740,525	23,240	----	----
Meagher	980,738	4.53	4,444,943	1,228,468	100,326	----	8,033
Mineral	94,491	10.53	995,059	1,045,535	75,507	----	3,297
Missoula	722,951	19.72	14,258,096	19,253,447	2,542,721	----	204,200
Musselshell	979,217	4.79	4,690,585	1,474,763	98,604	110	2,118
Park	837,782	7.15	5,993,582	5,815,663	749,163	----	16,839
Petroleum	597,729	3.32	1,983,797	389,840	3,180	----	----
Phillips	1,570,273	5.75	9,031,446	3,154,901	172,551	----	----
Pondera	748,304	23.74	17,766,551	5,202,305	162,350	250	5,650
Powder River	1,355,881	3.79	5,140,336	1,925,020	16,070	----	----
Powell	668,895	7.74	5,176,649	2,033,831	208,673	----	3,687
Prairie	578,198	4.14	2,393,907	1,353,120	29,900	----	6,860
Ravalli	377,884	17.36	6,561,327	14,581,429	1,124,350	----	43,308
Richland	1,179,565	7.99	9,424,627	5,267,091	293,695	----	5,915
Roosevelt	941,312	8.85	8,330,155	4,951,635	122,459	----	3,610
Rosebud	2,434,456	3.09	7,526,092	3,239,270	169,400	--	----
Sanders	556,620	8.93	4,973,442	12,814,312	420,050	----	6,580
Sheridan	948,810	8.53	8,090,084	3,218,743	116,210	----	----
Silver Bow	150,756	15.11	2,278,145	15,050,730	5,119,555	6,810	79,000
Stillwater	888,196	7.71	6,851,785	3,396,953	190,763	----	----
Sweet Grass	841,506	5.24	4,409,602	2,087,264	175,783	----	----
Teton	1,065,934	13.08	13,939,167	6,518,977	98,993	----	7,801
Toole	1,084,980	11.42	12,388,678	4,117,430	96,383	1,255	10,415
Treasure	551,863	4.16	2,296,367	646,990	24,530	----	----
Valley	1,399,647	7.99	11,183,007	6,536,150	205,470	----	----
Wheatland	760,844	4.33	3,297,325	1,203,960	124,822	----	----
Wibaux	504,844	5.75	2,902,992	2,044,432	9,815	----	----
Yellowstone	1,331,518	11.13	14,825,001	46,822,391	3,266,720	13,300	116,300
PUBLIC UTILITIES	92,027	21.64	1,991,414	52,234,171	----	----	----
THE STATE	54,808,494	$ 8.18	$448,535,016	$416,661,357	$27,442,581	$76,418	$1,116,555

TOTAL OF ALL LANDS AND IMPROVEMENTS AND VALUE OF CITY AND TOWN LOTS AND IMPROVEMENTS — 1974

	ALL LANDS				CLASS 8	CLASS 5	
	Acres	Avg. Value	Value	Improvements	Improvements	Value Lots	Improvements
Beaverhead	1,102,771	$ 7.04	$ 7,765,123	$ 4,462,295	$ 188,980	$ -----	$ 11,180
Big Horn	1,430,194	6.90	9,868,242	6,249,575	186,455	-----	-----
Blaine	1,533,393	5.74	8,794,349	3,421,796	248,800	-----	6,275
Broadwater	467,084	7.32	3,421,081	1,743,025	92,052	-----	5,440
Carbon	702,487	12.13	8,519,226	6,232,846	412,196	745	7,260
Carter	1,389,030	3.75	5,208,411	1,915,694	56,943	650	14,547
Cascade	1,372,500	13.40	18,388,265	16,762,315	1,610,690	32,260	161,900
Chouteau	2,066,907	16.89	34,916,181	8,373,594	102,385	690	9,995
Custer	1,832,353	3.89	7,126,494	3,792,775	283,670	-----	20,255
Daniels	646,899	8.10	5,248,975	2,579,428	100,717	-----	-----
Dawson	1,334,781	5.69	7,597,956	6,566,840	302,517	340	2,000
Deer Lodge	303,028	6.85	2,076,453	10,579,830	374,648	-----	-----
Fallon	833,375	4.12	3,432,266	2,137,830	119,150	-----	-----
Fergus	2,083,524	8.24	17,801,345	7,375,710	269,720	8,830	57,630
Flathead	712,397	26.06	18,562,731	37,408,631	2,072,498	19,396	108,902
Gallatin	919,859	13.48	12,396,442	19,480,890	933,302	8,820	70,179
Garfield	2,082,308	3.47	7,219,216	1,576,515	33,032	-----	-----
Glacier	716,448	9.49	6,798,487	4,999,331	116,260	-----	-----
Golden Valley	664,813	3.95	2,628,237	715,058	16,440	-----	-----
Granite	372,488	7.45	2,775,704	2,333,049	77,522	-----	5,360
Hill	1,555,009	9.06	14,086,795	6,174,500	343,185	-----	31,386
Jefferson	459,892	5.48	2,518,302	4,064,381	167,279	-----	13,602
Judith Basin	777,627	11.21	8,663,382	3,403,038	54,535	-----	-----
Lake	432,630	27.89	12,065,021	15,323,450	476,403	3,339	21,269
Lewis and Clark	990,178	6.90	6,830,823	9,196,860	1,368,490	-----	148,895
Liberty	797,920	10.58	8,445,929	2,991,117	9,465	-----	33,790
Lincoln	499,055	14.05	7,014,547	7,791,171	541,467	-----	9,682
Madison	1,069,095	8.61	8,206,487	5,920,938	194,150	-----	-----
McCone	1,336,981	4.98	6,652,321	2,775,571	23,270	-----	-----
Meagher	1,001,793	4.63	4,634,361	1,490,953	78,890	701	7,052
Mineral	97,654	10.24	1,000,281	1,039,455	69,001	-----	6,893
Missoula	720,977	25.26	18,210,698	27,149,423	1,990,395	-----	193,385
Musselshell	1,001,701	5.50	5,514,155	1,488,983	94,547	70	1,576
Park	848,696	7.63	6,474,998	7,355,041	719,946	-----	42,654
Petroleum	597,860	3.32	1,985,607	437,910	-----	-----	-----
Phillips	1,566,132	5.77	9,033,920	3,543,862	167,011	-----	-----
Pondera	748,239	23.65	17,696,029	5,586,505	146,040	250	5,650
Powder River	1,356,152	3.79	5,141,606	2,023,916	23,265	-----	-----
Powell	672,463	7.88	5,297,233	2,120,292	166,849	-----	4,869
Prairie	578,186	4.16	2,404,237	1,433,820	50,390	-----	-----
Ravalli	377,063	26.54	10,008,964	16,347,254	1,113,290	-----	47,363
Richland	1,179,087	7.99	9,421,660	6,023,754	277,179	-----	2,111
Roosevelt	941,305	8.81	8,360,246	5,111,935	125,873	-----	3,610
Rosebud	2,439,309	3.13	7,627,212	3,861,490	114,850	-----	-----
Sanders	556,490	9.98	5,551,566	27,965,150	367,290	-----	13,760
Sheridan	948,349	8.53	8,086,054	3,334,300	111,600	225	3,650
Silver Bow	215,378	8.91	1,919,845	18,562,190	1,174,500	9,285	97,670
Stillwater	888,558	7.75	6,887,487	3,796,659	191,301	-----	-----
Sweet Grass	841,462	5.30	4,463,188	2,205,216	183,183	-----	-----
Teton	1,066,386	16.32	17,405,586	6,776,466	81,156	-----	6,956
Toole	1,085,585	11.42	12,394,036	3,905,353	98,848	1,150	10,605
Treasure	551,579	4.16	2,294,797	656,020	21,480	-----	-----
Valley	1,403,079	8.04	11,278,173	6,885,277	165,582	-----	-----
Wheatland	760,844	1.38	3,330,575	1,252,923	69,524	-----	-----
Wibaux	501,839	5.75	2,904,247	2,110,182	15,985	-----	-----
Yellowstone	*	*	*	*	*	*	*
PUBLIC UTILITIES	86,313	20.48	1,767,492	47,579,785	-----	-----	-----
THE STATE	53,520,505	$ 8.54	$157,123,044	$416,392,167	$21,394,199	$86,751	$1,190,354

TOTAL OF ALL REAL ESTATE AND IMPROVEMENTS INCLUDING CITY AND TOWN LOTS — 1973

	CITY AND TOWN LOTS				
	Value	Improvements	Real Estate	Improvements	Total
Beaverhead	$ 998,405	$ 6,174,885	$ 8,625,103	$ 10,487,335	$ 19,112,438
Big Horn	820,374	4,647,983	10,634,411	8,852,868	19,487,279
Blaine	580,533	3,418,750	9,310,595	6,978,302	16,288,897
Broadwater	165,246	1,466,290	3,536,890	3,280,182	6,817,072
Carbon	611,664	4,579,548	8,552,385	10,819,272	19,371,657
Carter	102,043	629,633	5,274,350	2,370,169	7,644,519
Cascade	20,907,905	98,602,120	38,875,060	117,695,760	156,570,820
Chouteau	833,260	4,132,205	35,684,415	12,360,706	48,045,121
Custer	2,140,526	13,764,829	8,337,672	17,466,643	25,804,315
Daniels	276,236	1,912,829	5,519,305	4,550,513	10,069,818
Dawson	1,921,458	10,088,320	9,383,623	16,661,341	26,044,964
Deer Lodge	1,742,076	9,057,602	3,559,887	20,333,204	23,893,091
Fallon	599,610	3,055,000	4,032,966	5,149,360	9,182,326
Fergus	2,132,990	10,500,385	19,636,755	17,874,120	37,510,875
Flathead	9,748,486	36,161,746	27,572,492	71,951,408	99,523,900
Gallatin	5,927,600	29,908,202	16,335,247	47,756,291	64,091,538
Garfield	79,240	481,966	6,963,104	1,952,543	8,915,647
Glacier	1,226,803	6,694,642	7,971,292	11,834,053	19,805,345
Golden Valley	46,707	469,854	2,678,041	1,151,618	3,829,659
Granite	134,091	1,255,176	2,884,720	3,397,370	6,282,090
Hill	3,183,005	16,914,198	17,290,117	23,471,518	40,761,635
Jefferson	265,090	2,090,934	2,537,940	5,862,232	8,400,172
Judith Basin	212,575	1,149,831	8,989,069	4,360,014	13,349,083
Lake	893,161	5,524,975	12,594,355	20,116,866	32,711,221
Lewis and Clark	7,322,460	47,639,465	13,510,429	58,154,004	71,664,433
Liberty	191,105	1,381,793	8,630,084	4,403,527	13,033,611
Lincoln	2,922,084	9,782,906	9,604,273	17,491,947	27,096,220
Madison	284,333	2,741,229	6,616,171	6,050,381	12,666,552
McCone	191,290	1,469,340	6,802,381	4,233,105	11,035,486
Meagher	248,883	1,304,483	4,729,826	2,641,310	7,371,136
Mineral	222,321	1,467,569	1,217,380	2,591,908	3,809,288
Missoula	18,868,120	72,750,453	33,126,216	94,750,821	127,877,037
Musselshell	302,293	2,518,002	4,992,988	4,093,487	9,086,475
Park	2,571,140	9,669,320	8,564,722	16,250,985	24,815,707
Petroleum	21,503	227,354	2,005,300	620,374	2,625,674
Phillips	773,170	3,628,953	9,804,616	6,956,405	16,761,021
Pondera	1,149,940	6,048,300	18,916,741	11,418,605	30,335,346
Powder River	130,035	1,292,371	5,270,371	3,233,461	8,503,832
Powell	580,399	3,126,653	5,757,048	5,372,844	11,129,892
Prairie	116,200	1,338,440	2,510,107	2,728,320	5,238,427
Ravalli	806,340	5,710,875	7,367,667	21,459,962	28,827,629
Richland	1,662,243	7,128,123	11,086,870	12,694,824	23,781,694
Roosevelt	833,496	5,958,185	9,163,651	11,035,889	20,199,540
Rosebud	298,770	2,665,790	7,824,862	6,074,460	13,899,322
Sanders	480,960	3,547,760	5,454,402	16,788,702	22,243,104
Sheridan	381,493	3,311,800	8,471,577	6,646,753	15,118,330
Silver Bow	7,262,935	39,942,995	9,547,890	60,192,280	69,740,170
Stillwater	384,808	2,728,721	7,236,593	6,316,437	13,553,030
Sweet Grass	453,992	2,247,876	4,863,594	4,510,923	9,374,517
Teton	664,310	3,909,743	14,603,477	10,535,514	25,138,991
Toole	1,026,209	4,938,936	13,416,142	9,163,164	22,579,306
Treasure	40,470	519,190	2,336,837	1,190,710	3,527,547
Valley	1,423,554	8,382,085	12,606,561	15,123,705	27,730,266
Wheatland	261,072	1,621,624	3,558,397	2,950,406	6,508,803
Wibaux	105,400	698,900	3,008,392	2,753,147	5,761,539
Yellowstone	28,905,410	117,463,215	43,743,711	167,668,626	211,412,337
PUBLIC UTILITIES	1,185,640	9,897,348	3,177,054	62,131,519	65,308,573
THE STATE	$137,694,690	$659,741,700	$586,306,124	$1,104,962,193	$1,691,268,317

TOTAL OF ALL REAL ESTATE AND IMPROVEMENTS INCLUDING CITY AND TOWN LOTS — 1974

	CITY AND TOWN LOTS				
	Value	Improvements	Real Estate	Improvements	TOTAL
Beaverhead	$ 1,000,425	$ 6,279,195	$ 8,765,548	$ 10,944,650	$ 19,710,198
Big Horn	856,870	5,030,620	10,725,112	11,466,650	22,191,762
Blaine	821,881	3,532,705	9,616,230	7,209,576	16,825,806
Broadwater	483,587	1,605,266	3,904,668	3,445,783	7,350,451
Carbon	618,251	4,785,399	9,138,222	11,437,701	20,575,923
Carter	104,049	675,973	5,313,110	2,663,157	7,976,267
Cascade	20,914,935	102,192,080	39,335,460	120,726,985	160,062,445
Chouteau	929,655	4,240,559	35,846,526	12,726,533	48,573,059
Custer	2,303,903	14,223,570	9,430,397	18,320,270	27,750,667
Daniels	278,090	1,980,875	5,527,065	4,661,020	10,188,085
Dawson	1,948,173	10,379,112	9,546,469	17,250,469	26,769,938
Deer Lodge	1,759,605	9,926,574	3,836,058	20,881,052	24,717,110
Fallon	602,860	3,082,780	4,035,126	5,339,760	9,374,886
Fergus	2,145,520	10,831,315	19,953,695	18,534,375	38,490,070
Flathead	10,383,365	39,806,290	28,965,492	79,369,321	108,361,813
Gallatin	6,082,825	31,926,125	18,488,087	52,410,496	70,898,583
Garfield	79,188	503,911	7,298,404	2,113,458	9,411,862
Glacier	1,289,932	6,701,189	8,088,419	11,816,780	19,905,199
Golden Valley	49,128	470,592	2,677,365	1,202,090	3,879,455
Granite	133,824	1,275,497	2,909,528	3,691,428	6,600,956
Hill	3,222,331	17,872,722	17,309,126	24,421,793	41,730,919
Jefferson	266,342	2,192,431	2,784,644	6,437,693	9,222,337
Judith Basin	236,475	1,234,055	8,899,857	4,691,628	13,591,485
Lake	906,095	6,517,896	12,974,455	22,339,018	35,313,473
Lewis and Clark	7,785,688	51,398,362	14,616,511	62,112,607	76,729,118
Liberty	191,772	1,385,280	8,637,701	4,419,652	13,057,353
Lincoln	3,628,413	10,563,512	10,642,960	18,905,832	29,548,792
Madison	308,817	2,846,441	9,515,304	8,961,529	18,476,833
McCone	237,170	1,702,789	6,889,491	4,501,630	11,391,121
Meagher	286,899	1,359,055	4,921,961	2,935,950	7,857,911
Mineral	287,573	1,659,835	1,287,854	2,775,184	4,063,038
Missoula	18,686,361	74,793,587	36,897,059	104,126,790	141,023,849
Musselshell	307,422	2,501,328	5,821,647	4,086,434	9,908,081
Park	2,689,060	9,220,492	9,164,058	17,338,133	26,502,191
Petroleum	21,599	226,113	2,007,206	664,023	2,671,229
Phillips	1,120,441	4,162,602	10,154,361	7,873,475	18,027,836
Pondera	1,149,190	6,015,410	18,845,469	11,753,605	30,599,074
Powder River	129,145	1,288,435	5,270,751	3,335,616	8,606,367
Powell	1,160,583	3,346,924	6,457,816	5,638,934	12,096,750
Prairie	122,980	1,343,200	2,527,217	2,827,410	5,354,627
Ravalli	816,153	6,046,417	10,825,117	23,554,324	34,379,441
Richland	1,739,710	8,473,538	11,161,370	14,776,585	25,937,955
Roosevelt	836,656	6,068,817	9,196,902	11,310,235	20,507,137
Rosebud	757,670	3,224,900	8,384,882	7,201,240	15,586,122
Sanders	484,320	3,740,530	6,035,886	32,086,730	38,122,616
Sheridan	389,333	3,438,735	8,475,612	6,888,285	15,363,897
Silver Bow	7,050,225	42,103,405	8,979,355	64,937,765	73,917,120
Stillwater	387,406	2,863,892	7,274,893	6,851,855	14,126,748
Sweet Grass	459,871	2,323,195	4,923,059	4,711,594	9,634,653
Teton	666,261	4,005,984	18,071,847	10,870,562	28,942,409
Toole	1,042,557	5,059,347	13,437,743	9,074,153	22,511,896
Treasure	-----	563,770	2,294,797	1,241,270	3,536,067
Valley	1,430,349	8,602,391	12,708,522	15,653,250	28,361,772
Wheatland	369,870	1,692,675	3,700,445	3,015,122	6,715,567
Wibaux	104,980	704,860	3,009,227	2,831,027	5,840,254
Yellowstone	*	*	*	*	*
PUBLIC UTILITIES	997,476	10,061,917	2,764,968	57,641,702	60,406,670
THE STATE	$113,063,259	$570,054,469	$570,273,054	$1,009,031,189	$1,579,304,243

HORSES AND MULES — 1973

Tax Levies Extended Against 33 1/3% of Assessed Value

	PUREBRED AND REGISTERED			SADDLE HORSES		
	Number	Avg. Value	Value	Number	Avg. Value	Value
Beaverhead	112	$180.00	$ 20,160	1,363	$90.00	$ 122,670
Big Horn	44	180.00	7,920	1,365	90.00	122,850
Blaine	13	180.00	2,340	701	90.00	63,090
Broadwater	34	180.00	6,120	400	90.00	36,000
Carbon	36	180.00	6,480	948	90.00	85,320
Carter	100	180.00	18,000	896	90.00	80,640
Cascade	96	180.00	17,280	897	90.00	80,730
Chouteau	135	180.00	24,300	678	90.00	61,020
Custer	91	180.00	16,380	1,091	90.00	98,190
Daniels	23	180.00	4,140	209	90.00	18,810
Dawson	42	180.00	7,560	484	90.00	43,560
Deer Lodge	----	----	----	----	----	----
Fallon	28	180.00	5,040	500	90.00	45,000
Fergus	67	180.00	12,060	1,161	90.00	104,490
Flathead	206	180.00	37,080	1,094	90.00	98,460
Gallatin	284	180.00	51,120	1,591	90.00	143,190
Garfield	49	180.00	8,820	878	90.00	79,020
Glacier	71	180.00	12,780	536	90.00	48,240
Golden Valley	7	180.00	1,260	254	90.00	22,860
Granite	33	180.00	5,940	366	90.00	32,940
Hill	8	180.00	1,440	329	89.82	29,550
Jefferson	38	180.00	6,840	647	90.00	58,230
Judith Basin	97	180.00	17,460	596	90.17	53,740
Lake	112	180.00	20,160	1,124	90.00	101,160
Lewis and Clark	125	180.00	22,500	1,095	90.00	98,550
Liberty	----	----	----	112	90.00	10,080
Lincoln	69	189.27	13,060	525	90.00	47,250
Madison	60	180.00	10,800	1,136	90.00	102,240
McCone	45	180.00	8,100	477	90.00	42,930
Meagher	20	180.00	3,600	549	90.00	49,410
Mineral	9	110.00	990	144	90.00	12,960
Missoula	69	180.00	12,420	505	90.00	45,450
Musselshell	27	180.00	4,860	517	90.19	46,630
Park	29	180.00	5,220	1,238	90.07	111,510
Petroleum	----	----	----	309	90.00	27,810
Phillips	65	212.23	13,795	532	118.38	62,977
Pondera	37	180.00	6,660	367	90.00	33,030
Powder River	108	180.00	19,440	973	90.00	87,570
Powell	20	180.00	3,600	110	90.00	9,900
Prairie	28	180.00	5,040	415	90.00	37,350
Ravalli	386	180.00	69,480	1,938	90.00	174,420
Richland	42	180.00	7,560	542	90.00	48,780
Roosevelt	46	180.00	8,280	431	90.00	38,790
Rosebud	113	180.00	20,340	991	90.00	89,190
Sanders	43	180.00	7,740	554	90.00	49,860
Sheridan	101	180.00	18,180	238	81.68	19,440
Silver Bow	2	180.00	360	110	90.00	9,900
Stillwater	123	152.85	18,800	707	90.00	63,630
Sweet Grass	37	180.00	6,660	855	90.00	76,950
Teton	64	180.00	11,520	698	90.00	62,820
Toole	6	180.00	1,080	307	90.00	27,630
Treasure	10	180.00	1,800	261	90.00	23,490
Valley	71	180.00	12,780	896	90.05	80,685
Wheatland	5	180.00	900	354	90.00	31,860
Wibaux	40	155.87	6,235	241	90.00	21,690
Yellowstone	95	179.05	17,010	2,194	90.23	197,959
THE STATE	3,621	$179.37	$649,490	38,429	$ 90.36	$3,472,501

HORSES AND MULES — 1974

Tax Levies Extended Against 33 1/3% of Assessed Value

	PUREBRED AND REGISTERED			SADDLE HORSES		
	Number	Avg. Value	Value	Number	Avg. Value	Value
Beaverhead	110	$180.00	$ 19,800	1,350	$ 90.00	$ 121,500
Big Horn	53	180.00	9,540	1,256	90.00	113,040
Blaine	14	180.00	2,520	704	89.66	63,120
Broadwater	41	180.00	7,380	402	90.00	36,180
Carbon	28	180.00	5,040	885	90.00	79,650
Carter	119	180.00	21,420	876	90.00	78,840
Cascade	89	180.00	16,020	939	90.00	84,510
Chouteau	105	180.00	18,900	679	90.00	61,110
Custer	97	180.00	17,460	1,062	89.58	95,130
Daniels	41	180.00	7,380	233	90.00	20,970
Dawson	48	180.00	8,640	476	90.00	42,840
Deer Lodge	-----	-----	-----	-----	-----	-----
Fallon	33	180.00	5,940	502	90.00	45,180
Fergus	98	180.00	17,640	1,194	90.00	107,460
Flathead	193	180.00	34,740	1,085	89.94	97,590
Gallatin	274	410.08	112,362	1,580	136.15	215,118
Garfield	55	180.00	9,900	874	90.00	78,660
Glacier	61	180.00	10,980	535	90.00	48,150
Golden Valley	7	180.00	1,260	258	90.00	23,220
Granite	30	180.00	5,400	345	90.00	31,050
Hill	6	180.00	1,080	369	90.00	33,210
Jefferson	37	180.00	6,660	580	90.00	52,200
Judith Basin	144	180.00	25,920	612	90.00	55,080
Lake	137	180.00	24,660	1,145	90.00	103,050
Lewis and Clark	129	180.00	23,220	1,044	90.00	93,960
Liberty	-----	-----	-----	130	90.00	11,700
Lincoln	59	185.42	10,940	469	90.00	42,210
Madison	33	180.00	5,940	1,178	90.00	106,020
McCone	47	180.00	8,460	501	90.00	45,090
Meagher	13	180.00	2,340	546	90.00	49,140
Mineral	1	180.00	180	137	90.00	12,330
Missoula	80	180.00	14,400	473	90.00	42,570
Musselshell	31	180.00	5,580	487	90.41	44,030
Park	46	180.00	8,280	1,167	90.00	105,030
Petroleum	-----	-----	-----	316	90.00	28,440
Phillips	63	215.00	13,545	-----	-----	-----
Pondera	38	180.00	6,840	393	90.00	35,370
Powder River	118	180.00	21,240	1,018	90.00	91,620
Powell	15	180.00	2,700	13	90.00	1,170
Prairie	29	180.00	5,220	431	90.00	38,790
Ravalli	470	180.00	84,600	2,194	90.00	197,460
Richland	39	180.00	7,020	552	91.96	50,760
Roosevelt	55	180.00	9,900	429	90.00	38,610
Rosebud	158	180.00	28,440	1,008	90.00	90,720
Sanders	48	180.00	8,640	519	90.00	46,710
Sheridan	117	180.00	21,060	-----	-----	-----
Silver Bow	3	195.00	585	106	90.09	9,550
Stillwater	141	160.28	22,600	699	90.00	62,910
Sweet Grass	39	180.00	7,020	840	90.00	75,600
Teton	51	180.00	9,180	692	90.00	62,280
Toole	20	180.00	3,600	271	90.00	24,390
Treasure	17	180.00	3,060	322	90.00	28,980
Valley	84	180.00	15,120	935	90.00	84,150
Wheatland	3	180.00	540	352	90.00	31,680
Wibaux	34	159.71	5,430	244	90.00	21,960
Yellowstone	*	*	*	*	*	*
THE STATE	3,801	$196.35	$746,322	35,407	$ 92.07	$3,260,088

HORSES AND MULES — 1973

Tax Levies Extended Against 33 1/3% of Assessed Value

	WORK HORSES AND MULES			RANGE AND UNBROKEN			ALL HORSES		
	Number	Avg. Value	Value	Number	Avg. Value	Value	Number	Avg. Value	Value
Beaverhead	250	$60.00	$ 15,000	856	$30.00	$ 25,680	2,581	$71.10	$ 183,510
Big Horn	45	60.00	2,700	273	30.00	8,190	1,727	82.03	141,660
Blaine	108	60.00	6,480	381	30.00	11,430	1,203	69.28	83,340
Broadwater	----	----	----	227	30.00	6,810	661	74.02	48,930
Carbon	84	60.00	5,040	472	30.00	14,160	1,540	72.08	111,000
Carter	55	60.00	3,300	455	30.00	13,650	1,506	76.75	115,590
Cascade	183	60.00	10,980	442	30.00	13,260	1,618	75.56	122,250
Chouteau	32	60.00	1,920	293	30.00	8,790	1,138	84.38	96,030
Custer	----	----	----	339	30.00	10,170	1,521	82.01	124,740
Daniels	42	60.00	2,520	212	30.00	6,360	486	65.49	31,830
Dawson	75	60.00	4,500	454	30.00	13,620	1,055	65.63	69,240
Deer Lodge	160	87.19	13,950	26	30.00	780	186	79.19	14,730
Fallon	----	----	----	284	30.00	8,520	812	72.12	58,560
Fergus	89	60.00	5,340	592	30.00	17,760	1,909	73.15	139,650
Flathead	286	60.00	17,160	1,103	30.00	33,090	2,689	69.09	185,790
Gallatin	101	60.00	6,060	757	30.00	22,710	2,733	81.62	223,080
Garfield	38	60.00	2,280	1,115	30.00	33,450	2,080	59.41	123,570
Glacier	87	60.00	5,220	217	30.00	6,510	911	79.86	72,750
Golden Valley	10	60.00	600	129	30.00	3,870	400	71.47	28,590
Granite	37	60.00	2,220	268	30.00	8,040	704	69.80	49,140
Hill	23	57.39	1,320	156	32.88	5,130	516	72.56	37,440
Jefferson	----	----	----	209	30.00	6,270	894	79.80	71,340
Judith Basin	30	76.33	2,290	217	32.35	7,020	940	85.65	80,510
Lake	120	60.00	7,200	883	30.00	26,490	2,239	69.23	155,010
Lewis and Clark	169	60.00	10,140	476	30.00	14,280	1,865	78.00	145,470
Liberty	3	60.00	180	44	30.00	1,320	159	72.83	11,580
Lincoln	90	60.00	5,400	352	30.00	10,560	1,036	73.62	76,270
Madison	109	60.00	6,540	474	30.00	14,220	1,779	75.21	133,800
McCone	4	60.00	240	597	30.00	17,910	1,123	61.60	69,180
Meagher	109	60.00	6,540	392	30.00	11,760	1,070	66.64	71,310
Mineral	46	60.00	2,760	16	30.00	480	215	79.95	17,190
Missoula	49	60.00	2,940	351	30.00	10,530	974	73.24	71,340
Musselshell	2	60.00	120	355	30.37	10,780	901	69.24	62,390
Park	174	60.00	10,440	455	30.00	13,650	1,896	74.27	140,820
Petroleum	21	60.00	1,260	113	30.00	3,390	443	73.27	32,460
Phillips	300	67.33	20,198	368	59.75	21,990	1,265	94.04	118,960
Pondera	30	60.00	1,800	216	30.00	6,480	650	73.80	47,970
Powder River	----	----	----	436	30.00	13,080	1,517	79.16	120,090
Powell	554	60.00	33,240	162	30.00	4,860	846	60.99	51,600
Prairie	8	60.00	480	223	30.00	6,690	674	73.53	49,560
Ravalli	230	60.00	13,800	1,022	30.00	30,660	3,576	80.64	288,360
Richland	109	60.00	6,540	444	30.00	13,320	1,137	67.02	76,200
Roosevelt	31	60.00	1,860	435	30.00	13,050	943	65.73	61,980
Rosebud	46	60.00	2,760	461	30.00	13,830	1,611	78.29	126,120
Sanders	51	60.00	3,060	371	30.00	11,130	1,019	70.45	71,790
Sheridan	----	----	----	237	30.00	7,110	576	77.66	44,730
Silver Bow	57	60.00	3,420	54	30.00	1,620	223	68.61	15,300
Stillwater	70	60.00	4,200	385	30.00	11,550	1,285	76.40	98,180
Sweet Grass	73	60.00	4,380	287	30.00	8,610	1,252	77.16	96,600
Teton	150	60.00	9,000	368	30.00	11,040	1,280	73.73	94,380
Toole	9	60.00	540	169	30.00	5,070	491	69.90	34,320
Treasure	44	60.00	2,640	----	----	----	315	88.67	27,930
Valley	106	60.00	6,360	495	30.00	14,850	1,568	73.13	114,675
Wheatland	29	60.00	1,740	133	30.00	3,990	521	73.88	38,490
Wibaux	8	60.00	480	153	30.00	4,590	442	74.65	32,995
Yellowstone	25	60.00	1,500	765	30.16	23,070	3,079	77.80	239,539
THE STATE	4,561	$61.53	$280,638	21,169	$30.57	$647,230	67,780	$74.50	$5,049,859

HORSES AND MULES — 1974

Tax Levies Extended Against 33 1/3% of Assessed Value

	WORK HORSES AND MULES			RANGE AND UNBROKEN			ALL HORSES		
	Number	Avg. Value	Value	Number	Avg. Value	Value	Number	Avg. Value	Value
Beaverhead	208	$ 60.00	$ 12,480	853	$30.00	$ 25,590	2,521	$ 71.15	$ 179,370
Big Horn	33	60.00	1,980	267	30.00	8,010	1,609	82.39	132,570
Blaine	117	60.00	7,020	369	30.57	11,280	1,204	69.72	83,940
Broadwater	-----	-----	-----	200	30.00	6,000	643	77.08	49,560
Carbon	194	60.00	11,640	382	30.00	11,460	1,489	72.39	107,790
Carter	24	60.00	1,440	423	30.00	12,690	1,442	79.33	114,390
Cascade	174	60.17	10,470	351	30.00	10,530	1,553	78.25	121,530
Chouteau	30	60.00	1,800	273	30.00	8,190	1,087	82.80	90,000
Custer	-----	-----	-----	339	30.00	10,170	1,498	81.95	122,760
Daniels	59	60.00	3,540	191	30.00	5,730	524	71.79	37,620
Dawson	66	60.00	3,960	477	30.00	14,310	1,067	65.37	69,750
Deer Lodge	155	87.87	13,620	30	30.00	900	185	78.49	14,520
Fallon	-----	-----	-----	246	30.00	7,380	781	74.90	58,500
Fergus	105	60.00	6,300	586	30.00	17,580	1,983	75.13	148,980
Flathead	252	60.00	15,120	905	30.00	27,150	2,435	71.70	174,600
Gallatin	57	60.00	3,420	740	30.00	22,200	2,651	133.20	353,100
Garfield	67	60.00	4,020	1,031	30.00	30,930	2,027	60.93	123,510
Glacier	91	60.00	5,460	164	30.00	4,920	851	81.68	69,510
Golden Valley	3	60.00	180	103	30.00	3,090	371	74.80	27,750
Granite	38	60.00	2,280	216	30.00	6,480	629	71.88	45,210
Hill	25	60.00	1,500	164	30.00	4,920	564	72.18	40,710
Jefferson	2	60.00	120	186	30.00	5,580	805	80.20	64,560
Judith Basin	13	60.00	780	259	30.00	7,770	1,028	87.11	89,550
Lake	135	60.00	8,100	876	30.00	26,280	2,293	70.69	162,090
Lewis and Clark	131	60.00	7,860	435	30.00	13,050	1,739	79.41	138,090
Liberty	3	60.00	180	30	30.00	900	163	78.40	12,780
Lincoln	85	60.00	5,100	337	30.00	10,110	950	71.96	68,360
Madison	52	60.00	3,120	483	30.00	14,490	1,746	74.21	129,570
McCone	4	60.00	240	575	30.00	17,250	1,127	63.03	71,040
Meagher	104	60.00	6,240	279	30.00	8,370	942	70.16	66,090
Mineral	13	60.00	780	33	30.00	990	184	77.61	14,280
Missoula	56	60.00	3,360	301	30.00	9,030	910	76.22	69,360
Musselshell	4	60.00	240	277	30.14	8,350	799	72.84	58,200
Park	168	60.00	10,080	431	30.00	12,930	1,812	75.23	136,320
Petroleum	22	60.00	1,320	98	30.00	2,940	436	75.00	32,700
Phillips	831	100.00	83,100	394	60.00	23,640	1,288	93.39	120,285
Pondera	33	60.00	1,980	149	30.00	4,470	613	79.38	48,660
Powder River	-----	-----	-----	409	30.00	12,270	1,545	80.99	125,130
Powell	665	63.92	42,510	139	30.00	4,170	832	60.76	50,550
Prairie	12	60.00	720	239	30.00	7,170	711	73.00	51,900
Ravalli	297	60.00	17,820	857	30.00	25,710	3,818	85.28	325,590
Richland	100	60.00	6,000	474	34.18	16,200	1,165	68.65	79,980
Roosevelt	28	60.00	1,680	383	30.00	11,490	895	68.92	61,680
Rosebud	26	60.00	1,560	454	30.00	13,620	1,646	81.61	134,340
Sanders	47	60.00	2,820	325	30.00	9,750	939	72.33	67,920
Sheridan	213	83.00	17,680	259	29.73	7,700	589	78.85	46,440
Silver Bow	90	30.00	2,700	47	30.00	1,410	246	57.91	14,245
Stillwater	58	60.00	3,480	336	30.00	10,080	1,234	80.28	99,070
Sweet Grass	70	60.00	4,200	300	30.00	9,000	1,249	76.72	95,820
Teton	156	60.00	9,360	348	30.00	10,440	1,247	73.18	91,260
Toole	10	60.00	600	126	30.00	3,780	427	75.81	32,370
Treasure	23	60.00	1,380	-----	-----	-----	362	92.32	33,420
Valley	107	60.00	6,420	486	30.00	14,580	1,612	74.61	120,270
Wheatland	20	60.00	1,200	118	30.00	3,540	493	74.97	36,960
Wibaux	6	60.00	360	133	30.00	3,990	417	76.12	31,740
Yellowstone	*	*	*	*	*	*	*	*	*
THE STATE	5,282	$ 68.03	$359,320	18,886	$78.05	$580,560	63,376	$ 78.05	$4,946,290

CATTLE — 1973

Tax Levies Extended Against 33 1/3% of Assessed Value

	PUREBRED AND REGISTERED BULLS			PUREBRED AND REGISTERED YEARLINGS		
	Number	Avg. Value	Value	Number	Avg. Value	Value
Beaverhead	39	$405.00	$ 15,795	134	$ 90.00	$ 12,060
Big Horn	465	405.00	188,325	102	90.00	9,180
Blaine	66	405.00	26,730	383	90.00	34,470
Broadwater	437	405.00	176,985	68	90.00	6,120
Carbon	234	405.00	94,770	610	90.00	54,900
Carter	667	405.00	270,135	413	90.00	37,170
Cascade	337	405.00	136,485	564	90.00	50,760
Chouteau	100	405.00	40,500	214	90.00	19,260
Custer	283	405.00	114,615	360	90.00	32,400
Daniels	151	405.00	61,155	242	90.00	21,780
Dawson	534	405.00	216,270	333	90.00	29,970
Deer Lodge	31	378.00	11,718	----	----	----
Fallon	1,011	405.00	409,455	275	90.00	24,750
Fergus	568	406.45	230,863	807	90.00	72,630
Flathead	55	405.00	22,275	111	90.00	9,990
Gallatin	465	404.86	188,262	825	89.98	74,235
Garfield	78	405.00	31,590	956	90.00	86,040
Glacier	163	405.00	66,015	68	90.00	6,120
Golden Valley	233	405.00	94,365	131	90.00	11,790
Granite	73	405.00	29,565	437	90.00	39,330
Hill	33	405.00	13,365	199	90.24	17,958
Jefferson	425	405.00	172,125	63	90.00	5,670
Judith Basin	366	405.00	148,230	1,083	90.00	97,470
Lake	192	405.00	77,760	280	90.00	25,200
Lewis and Clark	279	405.00	112,995	178	90.00	16,020
Liberty	199	405.00	80,595	72	90.00	6,480
Lincoln	88	405.00	35,640	----	----	----
Madison	70	405.00	28,350	734	90.00	66,060
McCone	346	405.00	140,130	625	90.00	56,250
Meagher	39	405.00	15,795	348	90.00	31,320
Mineral	----	----	----	----	----	----
Missoula	129	405.00	52,245	62	90.00	5,580
Musselshell	181	405.15	73,333	198	90.00	17,820
Park	216	405.00	87,480	836	90.00	75,240
Petroleum	----	----	----	218	90.00	19,620
Phillips	761	388.79	307,530	854	87.79	74,970
Pondera	219	405.00	88,695	352	90.00	31,680
Powder River	898	405.00	363,690	291	90.00	26,190
Powell	82	405.00	33,210	99	90.00	8,910
Prairie	928	405.22	376,044	104	90.00	9,360
Ravalli	343	405.00	138,915	577	90.00	51,930
Richland	565	405.00	228,825	354	90.00	31,860
Roosevelt	203	405.00	82,215	245	90.00	22,050
Rosebud	722	405.00	292,410	371	90.00	33,390
Sanders	208	405.00	84,240	209	90.00	18,810
Sheridan	227	405.00	91,936	----	----	----
Silver Bow	----	----	----	----	----	----
Stillwater	214	405.00	86,670	663	90.00	59,670
Sweet Grass	230	405.00	93,150	870	90.00	78,300
Teton	84	405.00	34,020	285	90.00	25,650
Toole	225	405.00	91,125	414	90.00	37,260
Treasure	----	----	----	----	----	----
Valley	927	405.00	375,435	629	90.00	56,610
Wheatland	347	405.00	140,535	195	90.00	17,550
Wibaux	319	405.00	129,195	517	101.29	52,365
Yellowstone	581	404.14	234,807	242	90.00	21,780
THE STATE	16,636	$404.94	$6,736,563	19,200	$ 90.21	$1,731,978

CATTLE — 1974

Tax Levies Extended Against 33 1/3% of Assessed Value

	PUREBRED AND REGISTERED BULLS			PUREBRED AND REGISTERED YEARLINGS		
	Number	Avg. Value	Value	Number	Avg. Value	Value
Beaverhead	50	$417.00	$ 20,850	72	$117.00	$ 8,424
Big Horn	245	117.00	102,165	2,125	117.00	248,625
Blaine	88	416.91	36,688	447	117.00	52,299
Broadwater	403	417.25	168,152	15	117.00	1,755
Carbon	213	117.00	88,821	1,001	117.00	117,117
Carter	700	417.00	291,900	511	117.00	59,787
Cascade	288	417.00	120,096	511	117.00	59,787
Chouteau	53	417.00	22,101	258	117.00	30,186
Custer	315	417.00	131,355	500	117.00	58,500
Daniels	162	417.00	67,554	265	117.00	31,005
Dawson	474	417.00	197,658	213	117.00	24,921
Deer Lodge	21	379.00	7,959	-----	-----	-----
Fallon	1,124	417.00	468,708	377	117.00	44,109
Fergus	572	417.19	238,632	1,199	117.00	140,283
Flathead	60	417.00	25,020	52	117.00	6,084
Gallatin	466	417.19	194,411	783	116.48	91,206
Garfield	94	417.00	39,198	1,113	117.00	130,221
Glacier	190	417.00	79,230	54	117.00	6,318
Golden Valley	233	417.00	97,161	73	117.00	8,541
Granite	93	417.00	38,781	476	117.00	55,692
Hill	191	417.00	79,647	492	117.00	57,564
Jefferson	349	417.00	145,533	36	117.00	4,212
Judith Basin	454	417.00	189,318	1,451	117.00	169,767
Lake	224	417.00	93,408	320	117.00	37,440
Lewis and Clark	200	417.00	83,400	132	117.00	15,444
Liberty	101	417.00	42,117	340	117.00	39,780
Lincoln	87	417.00	36,279	-----	-----	-----
Madison	87	417.00	36,279	701	117.00	82,017
McCone	321	417.00	133,857	578	117.00	67,626
Meagher	58	417.00	24,186	235	117.00	27,495
Mineral	-----	-----	-----	-----	-----	-----
Missoula	130	417.00	54,210	178	117.00	20,826
Musselshell	129	417.00	53,793	246	117.00	28,782
Park	279	417.00	116,343	794	117.00	92,898
Petroleum	-----	-----	-----	316	117.00	36,972
Phillips	778	416.63	324,138	560	117.00	65,520
Pondera	169	417.00	70,473	349	117.00	40,833
Powder River	933	417.00	389,061	318	117.00	37,206
Powell	42	417.00	17,514	104	117.00	12,168
Prairie	917	417.00	382,389	147	117.00	17,199
Ravalli	461	417.31	192,378	424	117.13	49,662
Richland	496	417.00	206,832	510	117.00	59,670
Roosevelt	232	417.00	96,744	240	117.00	28,080
Rosebud	854	417.00	356,118	945	117.00	110,565
Sanders	159	417.00	66,303	239	117.00	27,963
Sheridan	258	416.20	107,379	-----	-----	-----
Silver Bow	-----	-----	-----	-----	-----	-----
Stillwater	200	417.00	83,400	383	117.00	44,811
Sweet Grass	301	417.00	125,517	1,114	117.00	130,338
Teton	167	417.00	69,639	682	117.00	79,794
Toole	204	417.00	85,068	246	117.00	28,782
Treasure	-----	-----	-----	-----	-----	-----
Valley	822	417.13	342,878	629	117.00	73,593
Wheatland	327	417.00	136,359	180	117.00	21,060
Wibaux	310	420.00	130,200	502	136.59	68,570
Yellowstone	*	*	*	*	*	*
THE STATE	16,084	$417.01	$6,707,200	23,436	$117.40	$2,751,497

CATTLE — 1973

Tax Levies Extended Against 33 1/3% of Assessed Value

	PUREBRED & REG. COMING 2 YRS. OLD			PUREBRED & REGISTERED COWS		
	Number	Avg. Value	Value	Number	Avg. Value	Value
Beaverhead	89	$114.00	$ 10,146	362	$135.00	$ 48,870
Big Horn	41	114.00	4,674	353	135.00	47,655
Blaine	226	114.00	25,764	869	135.00	117,315
Broadwater	28	114.00	3,192	213	135.00	28,755
Carbon	261	114.00	29,754	1,436	135.00	193,860
Carter	242	114.00	27,588	1,068	135.00	144,180
Cascade	227	114.00	25,878	953	135.00	128,655
Chouteau	149	114.00	16,986	674	135.00	90,990
Custer	224	114.00	25,536	823	135.00	111,105
Daniels	79	114.00	9,006	333	135.00	44,955
Dawson	155	114.00	17,670	520	135.00	70,200
Deer Lodge	----	----	----	----	----	----
Fallon	80	114.00	9,120	469	135.00	63,315
Fergus	415	114.00	47,310	1,693	135.00	228,555
Flathead	34	114.00	3,876	459	135.00	61,965
Gallatin	409	113.90	46,584	2,426	134.99	327,489
Garfield	256	114.00	29,184	1,402	135.00	189,270
Glacier	47	114.00	5,358	120	135.00	16,200
Golden Valley	69	114.00	7,866	221	135.00	29,835
Granite	132	114.00	15,048	968	134.69	130,680
Hill	145	118.69	17,210	394	123.58	48,690
Jefferson	55	114.00	6,270	600	135.00	81,000
Judith Basin	344	114.00	39,216	2,020	135.00	272,700
Lake	330	114.00	37,620	723	135.00	97,605
Lewis and Clark	90	114.00	10,260	372	135.00	50,220
Liberty	20	114.00	2,280	538	135.00	72,630
Lincoln	581	123.44	71,720	----	----	----
Madison	191	114.00	21,774	1,426	135.00	192,510
McCone	162	114.00	18,468	963	135.00	130,005
Meagher	111	114.00	12,654	506	135.00	68,310
Mineral	----	----	----	----	----	----
Missoula	48	114.00	5,472	147	135.00	19,845
Musselshell	37	114.00	4,218	198	135.00	26,730
Park	378	114.00	43,092	2,434	135.00	328,590
Petroleum	121	114.00	13,794	142	135.00	19,170
Phillips	471	114.00	53,694	1,192	135.00	160,920
Pondera	214	114.00	24,396	728	135.00	98,280
Powder River	155	114.00	17,670	403	135.00	54,405
Powell	69	114.00	7,866	252	135.00	34,020
Prairie	33	114.00	3,762	108	135.00	14,580
Ravalli	249	114.00	28,386	1,031	135.00	139,185
Richland	43	114.00	4,902	883	135.00	119,205
Roosevelt	204	114.00	23,256	398	135.00	53,730
Rosebud	129	114.00	14,706	749	135.00	101,115
Sanders	127	114.00	14,478	446	135.00	60,210
Sheridan	----	----	----	1,815	117.65	213,536
Silver Bow	----	----	----	----	----	----
Stillwater	148	114.00	16,872	867	135.06	117,099
Sweet Grass	259	114.00	29,526	1,456	135.00	196,560
Teton	171	114.00	19,494	898	135.00	121,230
Toole	158	114.00	18,012	588	135.00	79,380
Treasure	----	----	----	----	----	----
Valley	225	114.00	25,650	1,403	135.00	189,405
Wheatland	73	114.00	8,322	335	135.00	45,225
Wibaux	159	115.00	18,285	914	135.00	123,390
Yellowstone	99	114.00	11,286	496	134.94	66,930
THE STATE	8,762	$114.72	$1,005,151	40,787	$134.12	$5,470,259

CATTLE — 1974

Tax Levies Extended Against 33 1/3% of Assessed Value

	PUREBRED & REG. COMING 2 YRS. OLD			PUREBRED & REGISTERED COWS		
	Number	Avg. Value	Value	Number	Avg. Value	Value
Beaverhead	180	$147.00	$ 26,460	558	$180.00	$ 100,440
Big Horn	84	147.00	12,348	827	180.00	148,860
Blaine	372	147.00	54,684	933	180.00	167,940
Broadwater	5	147.00	735	62	180.00	11,160
Carbon	313	147.00	46,011	1,639	180.00	295,020
Carter	256	147.00	37,632	1,073	180.00	193,140
Cascade	261	147.00	38,367	968	180.00	174,240
Chouteau	115	147.00	16,905	621	180.00	111,780
Custer	237	147.00	34,839	924	180.00	166,320
Daniels	153	147.00	22,491	309	180.00	55,620
Dawson	101	147.00	14,847	616	180.00	110,880
Deer Lodge	-----	-----	-----	-----	-----	-----
Fallon	229	147.00	33,663	529	180.00	95,220
Fergus	886	147.00	130,242	1,676	180.00	301,680
Flathead	92	147.00	13,524	493	180.00	88,740
Gallatin	492	142.98	70,344	2,344	179.52	420,795
Garfield	350	147.00	51,450	1,577	180.00	283,860
Glacier	25	147.00	3,675	141	180.00	25,380
Golden Valley	118	147.00	17,346	294	180.00	52,920
Granite	130	147.00	19,110	1,023	180.00	184,140
Hill	99	147.00	14,553	229	180.04	41,229
Jefferson	23	147.00	3,381	123	180.00	22,140
Judith Basin	253	147.00	37,191	2,087	180.00	375,660
Lake	269	147.00	39,543	711	180.00	127,980
Lewis and Clark	69	147.00	10,143	299	180.00	53,820
Liberty	217	147.00	31,889	657	180.00	118,260
Lincoln	512	160.32	82,083	-----	-----	-----
Madison	171	147.00	25,137	1,483	180.00	266,940
McCone	212	147.00	31,164	911	180.00	163,980
Meagher	83	147.00	12,201	546	180.00	98,280
Mineral	-----	-----	-----	-----	-----	-----
Missoula	67	147.00	9,849	243	180.00	43,740
Musselshell	33	147.00	4,851	274	180.00	49,320
Park	339	147.00	49,833	1,726	180.00	310,680
Petroleum	176	147.00	25,872	231	180.00	41,580
Phillips	780	147.00	114,660	1,593	176.23	280,740
Pondera	277	147.00	40,719	697	180.00	125,460
Powder River	253	147.00	37,191	572	180.00	102,960
Powell	56	147.00	8,232	258	180.00	46,440
Prairie	25	147.00	3,675	177	180.00	31,860
Ravalli	278	147.27	40,941	1,195	180.11	215,235
Richland	127	147.00	18,669	856	180.00	154,080
Roosevelt	117	147.00	17,199	409	180.00	73,620
Rosebud	119	147.00	17,493	791	180.00	142,380
Sanders	119	147.00	17,493	403	180.00	72,540
Sheridan	250	149.64	37,409	1,671	155.26	259,448
Silver Bow	-----	-----	-----	37	183.65	6,795
Stillwater	195	147.00	28,665	995	180.00	179,100
Sweet Grass	308	147.00	45,276	1,366	180.00	245,880
Teton	185	147.00	27,195	1,111	180.00	205,380
Toole	150	147.00	22,050	393	180.00	70,740
Treasure	-----	-----	-----	-----	-----	-----
Valley	241	147.00	35,427	1,207	180.00	217,260
Wheatland	85	147.00	12,495	306	180.00	55,080
Wibaux	182	150.00	27,300	756	180.00	136,080
Yellowstone	*	*	*	*	*	*
THE STATE	10,669	$147.57	$1,571,452	40,950	$178.82	$7,322,822

CATTLE — 1973

Tax Levies Extended Against 33 1/3% of Assessed Value

	GRADE BULLS			COMING YEARLINGS		
	Number	Avg. Value	Value	Number	Avg. Value	Value
Beaverhead	3,867	$312.00	$ 1,206,504	36,454	$69.00	$ 2,515,326
Big Horn	2,569	311.97	801,444	22,683	69.00	1,565,127
Blaine	1,939	312.00	604,968	17,513	69.00	1,208,397
Broadwater	384	312.00	119,808	4,079	64.66	263,740
Carbon	937	312.00	292,344	17,155	69.00	1,183,695
Carter	922	312.00	287,664	12,518	69.00	863,742
Cascade	1,277	312.00	398,424	17,152	69.00	1,183,488
Chouteau	1,520	312.00	474,240	10,691	69.00	737,679
Custer	1,700	312.00	530,400	21,131	69.00	1,458,039
Daniels	445	312.00	138,840	3,002	69.00	207,138
Dawson	722	312.00	225,264	5,867	69.00	404,823
Deer Lodge	----	----	----	2,449	69.00	168,981
Fallon	----	----	----	9,402	69.00	648,738
Fergus	1,944	312.00	606,528	16,795	69.00	1,158,855
Flathead	467	312.00	145,704	4,395	69.00	303,255
Gallatin	911	311.66	283,926	11,726	68.53	803,562
Garfield	1,760	312.00	549,120	19,087	69.00	1,317,003
Glacier	622	312.00	194,064	6,489	69.00	447,741
Golden Valley	384	312.00	119,808	4,246	69.00	292,974
Granite	687	312.00	214,344	5,727	69.00	395,163
Hill	726	337.66	245,142	3,670	70.23	257,731
Jefferson	205	312.00	63,960	2,339	69.00	161,391
Judith Basin	1,016	312.00	316,992	12,242	69.00	844,698
Lake	1,122	312.00	350,064	9,987	69.00	689,103
Lewis and Clark	663	312.00	206,856	10,024	69.00	691,656
Liberty	283	312.00	88,296	2,243	69.00	154,767
Lincoln	104	312.00	32,448	1,144	69.00	78,936
Madison	2,069	312.00	645,528	12,484	69.00	861,396
McCone	701	312.00	218,712	5,627	69.00	388,263
Meagher	1,576	312.00	491,712	12,633	69.00	871,677
Mineral	42	312.00	13,104	179	69.01	12,353
Missoula	238	312.00	74,256	3,708	69.00	255,852
Musselshell	793	310.00	245,909	9,135	69.10	631,251
Park	1,237	339.14	419,514	7,351	69.00	507,219
Petroleum	822	405.00	332,910	6,663	69.00	459,747
Phillips	1,510	310.99	469,599	22,460	65.29	1,466,496
Pondera	553	312.00	172,536	5,525	69.00	381,225
Powder River	1,292	312.00	403,104	18,555	69.00	1,280,295
Powell	935	312.00	291,720	6,372	69.00	439,668
Prairie	60	312.00	18,720	9,050	69.00	624,450
Ravalli	701	312.00	218,712	8,399	69.00	579,531
Richland	477	312.33	148,980	14,371	69.00	991,637
Roosevelt	706	312.00	220,272	6,204	69.00	428,076
Rosebud	1,590	312.00	496,080	17,705	69.00	1,221,645
Sanders	485	312.00	151,320	3,454	69.00	238,326
Sheridan	411	312.38	128,388	3,265	69.03	225,286
Silver Bow	128	311.87	39,920	724	68.97	49,935
Stillwater	936	312.00	292,035	11,830	69.00	816,270
Sweet Grass	1,208	312.00	376,896	9,880	69.00	681,720
Teton	1,165	312.00	363,480	11,344	69.00	782,736
Toole	300	312.00	93,600	2,707	69.00	186,783
Treasure	694	312.00	216,528	6,975	69.00	481,275
Valley	1,339	312.00	417,768	19,116	69.00	1,319,004
Wheatland	507	312.00	158,184	8,228	69.00	567,732
Wibaux	274	310.00	84,940	5,131	70.00	359,170
Yellowstone	1,133	312.25	353,775	54,641	69.02	3,771,174
THE STATE	51,058	$314.45	$16,055,354	593,926	$68.84	$40,885,940

CATTLE — 1974

Tax Levies Extended Against 33 1/3% of Assessed Value

	GRADE BULLS			COMING YEARLINGS		
	Number	Avg. Value	Value	Number	Avg. Value	Value
Beaverhead	4,245	$321.00	$ 1,362,645	36,859	$90.00	$ 3,317,310
Big Horn	2,983	321.00	957,704	25,423	90.00	2,288,070
Blaine	1,928	321.00	618,888	21,513	90.00	1,936,170
Broadwater	420	320.96	134,802	5,078	89.99	456,978
Carbon	962	321.00	308,802	17,522	90.00	1,576,980
Carter	1,086	321.00	348,606	14,024	90.00	1,262,160
Cascade	1,342	321.00	430,782	15,250	90.00	1,372,500
Chouteau	1,547	321.00	496,587	12,332	90.00	1,109,880
Custer	1,947	321.66	626,271	23,865	90.01	2,148,100
Daniels	485	321.00	155,685	3,293	90.00	296,370
Dawson	1,047	321.00	336,087	9,289	90.00	836,010
Deer Lodge	-----	-----	-----	1,976	90.08	178,002
Fallon	-----	-----	-----	10,417	90.00	937,530
Fergus	1,913	321.00	614,073	19,525	90.00	1,757,250
Flathead	406	321.00	130,326	4,335	90.00	390,150
Gallatin	893	320.96	286,616	11,757	89.78	1,055,547
Garfield	1,842	321.00	591,282	21,578	90.00	1,942,020
Glacier	586	321.00	188,106	5,270	90.00	474,300
Golden Valley	404	321.00	129,684	7,372	90.00	663,480
Granite	613	321.01	196,773	5,186	90.00	466,740
Hill	653	321.00	209,613	4,959	90.00	446,310
Jefferson	279	321.00	89,559	2,645	90.00	238,050
Judith Basin	1,020	321.00	327,420	11,811	90.00	1,062,990
Lake	1,215	321.00	390,015	10,403	90.00	936,270
Lewis and Clark	755	321.00	242,355	8,478	90.00	787,320
Liberty	250	321.00	80,250	2,649	90.00	238,410
Lincoln	100	321.00	32,100	952	90.00	85,680
Madison	2,154	321.00	691,434	13,207	90.00	1,188,630
McCone	802	321.00	257,442	6,461	90.00	581,490
Meagher	1,374	321.00	441,054	11,423	90.00	1,028,070
Mineral	37	321.00	11,877	143	90.00	12,870
Missoula	226	321.00	72,546	3,510	90.00	315,900
Musselshell	848	321.00	272,208	9,904	90.00	891,360
Park	1,194	348.00	415,512	8,484	90.00	763,560
Petroleum	866	321.00	277,986	8,658	90.00	779,220
Phillips	1,484	319.95	474,813	19,192	87.21	1,673,756
Pondera	543	321.00	174,303	5,565	90.00	500,850
Powder River	1,402	321.00	450,042	19,809	90.00	1,782,810
Powell	1,037	321.00	332,877	6,519	90.00	586,710
Prairie	119	321.00	38,199	11,001	90.00	990,090
Ravalli	739	321.20	237,369	8,350	90.03	751,788
Richland	700	321.00	224,701	15,390	90.06	1,386,042
Roosevelt	817	321.00	262,257	7,429	90.00	668,610
Rosebud	1,629	321.00	522,909	23,292	90.00	2,096,280
Sanders	469	321.00	150,549	4,253	90.00	382,770
Sheridan	406	321.39	130,486	3,930	90.00	353,700
Silver Bow	124	323.02	40,055	868	90.76	78,780
Stillwater	1,075	320.70	344,751	12,811	90.00	1,152,990
Sweet Grass	1,220	321.00	391,620	8,699	90.00	782,910
Teton	1,043	321.00	334,803	10,179	90.00	916,110
Toole	369	321.00	118,449	2,799	90.00	251,910
Treasure	724	321.00	232,404	8,179	90.00	736,110
Valley	1,514	321.00	485,994	19,603	90.00	1,764,270
Wheatland	526	321.00	168,846	6,165	90.00	554,850
Wibaux	375	310.00	120,000	5,413	90.00	487,170
Yellowstone	*	*	*	*	*	*
THE STATE	52,737	$321.61	$16,960,517	575,267	$89.90	$51,720,193

CATTLE — 1973

Tax Levies Extended Against 33 1/3% of Assessed Value

	COMING 2 YRS. OLD			STEERS COMING 3 YRS. OLD & OVER		
	Number	Avg. Value	Value	Number	Avg. Value	Value
Beaverhead	13,789	$87.00	$ 1,199,643	----	$ ----	$ ----
Big Horn	10,632	87.00	924,984	6	138.00	828
Blaine	6,645	87.00	578,115	----	----	----
Broadwater	2,077	87.00	180,699	----	----	----
Carbon	4,342	87.00	377,754	16	138.00	2,208
Carter	6,449	87.00	561,063	----	----	----
Cascade	4,711	87.00	409,857	3,341	138.00	461,058
Chouteau	3,973	87.00	345,651	23	138.00	3,174
Custer	5,958	87.00	518,346	13	138.00	1,794
Daniels	2,093	87.00	182,091	----	----	----
Dawson	3,687	87.00	320,769	25	138.00	3,450
Deer Lodge	2,466	87.02	214,593	111	146.16	16,224
Fallon	4,717	87.00	410,379	21	138.00	2,898
Fergus	7,833	87.00	681,471	22	138.00	3,036
Flathead	2,055	87.03	178,845	22	138.00	3,036
Gallatin	5,088	86.83	441,801	185	138.00	25,530
Garfield	8,502	87.00	739,674	19	138.00	2,622
Glacier	2,871	87.00	249,777	----	----	----
Golden Valley	1,979	87.00	172,173	16	138.00	2,208
Granite	2,324	87.00	202,188	----	----	----
Hill	2,086	87.03	181,554	61	137.65	8,397
Jefferson	1,575	87.00	137,025	2	138.00	276
Judith Basin	4,361	87.00	379,407	----	----	----
Lake	5,200	87.00	452,400	----	----	----
Lewis and Clark	3,858	87.00	335,646	680	138.00	93,840
Liberty	806	87.00	70,122	8	138.00	1,104
Lincoln	609	87.00	52,983	5	138.00	690
Madison	6,750	87.00	587,250	2	138.00	276
McCone	3,779	87.00	328,773	6	138.00	828
Meagher	5,441	87.00	473,367	6	138.00	828
Mineral	168	87.00	14,616	13	138.00	1,794
Missoula	1,290	87.00	112,230	13	138.00	1,794
Musselshell	3,280	88.07	288,861	5	138.00	690
Park	4,104	87.00	357,048	----	----	----
Petroleum	3,094	87.00	269,178	13	138.00	1,794
Phillips	7,906	86.79	686,177	53	131.26	6,957
Pondera	1,639	87.00	142,593	1	138.00	138
Powder River	8,900	87.00	774,300	15	138.00	2,070
Powell	2,314	87.00	201,318	----	----	----
Prairie	4,098	87.00	356,526	8	138.00	1,104
Ravalli	5,299	87.00	461,013	19	138.00	2,622
Richland	4,185	87.00	364,095	673	138.00	92,874
Roosevelt	3,504	87.00	304,848	77	138.00	10,626
Rosebud	9,731	87.00	846,597	----	----	----
Sanders	1,945	87.00	169,215	----	----	----
Sheridan	2,677	87.00	232,899	12	138.00	1,656
Silver Bow	346	78.68	27,225	148	86.79	12,845
Stillwater	4,356	87.00	378,972	----	----	----
Sweet Grass	3,655	87.00	317,985	----	----	----
Teton	4,152	87.00	361,224	4	138.00	552
Toole	1,984	87.00	172,608	----	----	----
Treasure	2,461	87.00	214,107	----	----	----
Valley	7,106	87.00	618,222	255	138.00	35,190
Wheatland	3,709	87.00	322,683	1	138.00	138
Wibaux	1,999	87.00	173,913	----	----	----
Yellowstone	10,787	86.95	937,905	10	138.00	1,380
THE STATE	241,345	$86.99	$20,994,758	5,910	$136.81	$808,529

CATTLE — 1974

Tax Levies Extended Against 33 1/3% of Assessed Value

	COMING 2 YRS. OLD			STEERS COMING 3 YRS. OLD & OVER		
	Number	Avg. Value	Value	Number	Avg. Value	Value
Beaverhead	16,865	$114.00	$ 1,922,610	-----	$ -----	$ -----
Big Horn	11,488	114.00	1,309,632	1,923	183.00	351,909
Blaine	8,042	114.00	916,788	-----	-----	-----
Broadwater	1,829	114.00	208,506	-----	-----	-----
Carbon	5,827	114.00	664,278	-----	-----	-----
Carter	8,191	114.00	933,774	-----	-----	-----
Cascade	4,518	114.00	515,052	3,023	183.00	553,209
Chouteau	3,895	114.00	444,030	123	183.00	22,509
Custer	7,325	114.00	835,050	34	183.00	6,222
Daniels	2,237	114.00	255,018	-----	-----	-----
Dawson	4,255	114.00	485,070	28	183.00	5,124
Deer Lodge	2,827	113.92	322,050	109	183.00	19,947
Fallon	5,650	114.00	644,100	10	183.00	1,830
Fergus	6,745	114.00	768,930	155	183.00	28,365
Flathead	1,987	114.00	226,518	7	183.00	1,281
Gallatin	5,146	112.05	576,597	157	183.00	28,731
Garfield	7,925	114.00	903,450	27	183.00	4,941
Glacier	3,854	114.00	439,356	-----	-----	-----
Golden Valley	3,078	114.00	350,892	18	183.00	3,294
Granite	1,644	114.00	187,416	-----	-----	-----
Hill	2,504	114.00	285,456	60	183.00	10,980
Jefferson	1,589	114.00	181,146	4	183.00	732
Judith Basin	6,068	114.00	691,752	-----	-----	-----
Lake	5,498	114.00	626,772	-----	-----	-----
Lewis and Clark	3,892	114.00	443,686	287	183.00	52,521
Liberty	823	114.00	93,822	4	183.00	732
Lincoln	590	114.00	67,260	12	183.00	2,196
Madison	7,716	114.00	879,624	-----	-----	-----
McCone	4,900	114.00	558,600	3	183.00	549
Meagher	5,307	114.00	604,998	3	183.00	549
Mineral	64	114.00	7,296	28	183.00	5,124
Missoula	1,362	114.00	155,268	98	183.00	17,934
Musselshell	3,834	114.00	437,076	13	183.00	2,379
Park	4,164	114.00	474,696	22	183.00	4,026
Petroleum	2,636	114.00	300,504	13	183.00	2,379
Phillips	9,760	114.57	1,118,232	15	183.00	2,745
Pondera	2,262	114.00	257,868	-----	-----	-----
Powder River	9,671	114.00	1,102,494	92	183.00	16,836
Powell	2,169	114.00	247,266	-----	-----	-----
Prairie	3,947	114.00	449,958	41	183.00	7,503
Ravalli	4,864	114.02	554,604	53	183.00	9,699
Richland	4,875	114.03	555,897	307	183.05	56,196
Roosevelt	3,925	114.00	447,450	65	183.00	11,895
Rosebud	9,995	114.00	1,139,430	-----	-----	-----
Sanders	1,979	114.00	225,606	-----	-----	-----
Sheridan	2,370	114.00	270,179	6	183.00	1,098
Silver Bow	194	114.18	22,150	25	187.60	4,690
Stillwater	4,055	114.00	462,270	-----	-----	-----
Sweet Grass	4,060	114.00	462,840	-----	-----	-----
Teton	4,604	114.00	524,856	1	183.00	183
Toole	2,240	114.00	255,360	-----	-----	-----
Treasure	2,376	114.00	270,864	-----	-----	-----
Valley	8,838	114.00	1,007,532	68	183.00	12,444
Wheatland	3,284	114.00	374,376	-----	-----	-----
Wibaux	2,510	115.00	288,650	-----	-----	-----
Yellowstone	*	*	*	*	*	*
THE STATE	252,253	$113.99	$28,754,955	6,834	$183.02	$1,250,752

CATTLE — 1973

Tax Levies Extended Against 33 1/3% of Assessed Value

	STOCK & RANGE COWS COMING 3 YRS. OLD & OVER			DAIRY CATTLE			ALL CATTLE		
	Number	Avg. Value	Value	Number	Avg. Value	Value	Number	Avg. Value	Value
Beaverhead	75,267	$105.00	$ 7,903,035	103	$138.00	$ 14,214	130 104	$ 99.35	$ 12,925,593
Big Horn	52,116	105.00	5,472,180	55	138.00	7,590	89,022	101.35	9,021,987
Blaine	42,875	105.00	4,501,875	407	138.00	56,166	70,923	100.87	7,153,800
Broadwater	16,020	105.00	1,682,100	76	138.00	10,488	23,382	105.72	2,471,887
Carbon	26,243	105.00	2,755,515	712	138.00	98,256	51,946	97.85	5,083,056
Carter	31,670	105.00	3,325,350	135	138.00	18,630	54,084	102.35	5,535,522
Cascade	30,104	105.00	3,160,920	1,581	138.00	218,178	60,247	102.47	6,173,703
Chouteau	30,835	105.00	3,237,675	172	138.00	23,736	48,351	103.20	4,989,891
Custer	36,835	105.00	3,867,675	523	138.00	72,174	67,850	99.22	6,732,084
Daniels	11,812	105.00	1,240,260	75	138.00	10,350	18,232	105.07	1,915,575
Dawson	24,174	105.00	2,538,270	448	138.00	61,824	36,465	106.64	3,888,510
Deer Lodge	5,125	104.94	537,820	47	138.00	6,486	10,229	93.44	955,822
Fallon	22,443	105.00	2,356,515	169	138.00	23,322	38,587	102.33	3,948,492
Fergus	57,129	105.00	5,998,545	563	138.00	77,694	87,769	103.74	9,105,487
Flathead	11,226	105.00	1,178,730	1,840	138.00	253,920	20,664	104.61	2,161,596
Gallatin	25,681	104.84	2,692,491	4,124	137.82	568,356	51,840	105.17	5,452,236
Garfield	32,453	105.00	3,407,565	122	138.00	16,836	64,635	98.54	6,368,904
Glacier	18,862	105.00	1,980,510	23	138.00	3,174	29,265	101.45	2,968,959
Golden Valley	13,639	105.00	1,432,095	39	138.00	5,382	20,957	103.47	2,168,496
Granite	13,994	105.00	1,469,370	35	138.00	4,830	24,377	102.58	2,500,518
Hill	15,876	100.25	1,591,646	665	114.82	76,359	23,855	103.04	2,458,052
Jefferson	11,827	105.00	1,241,835	457	138.00	63,066	17,548	110.13	1,932,618
Judith Basin	28,336	105.00	2,975,280	145	138.00	20,010	49,913	102.06	5,094,003
Lake	29,040	105.00	3,049,200	3,647	138.00	503,286	50,521	104.55	5,282,238
Lewis and Clark	18,876	105.00	1,981,980	649	138.00	89,562	35,669	100.62	3,589,035
Liberty	7,461	105.00	783,405	77	138.00	10,626	11,707	108.51	1,270,305
Lincoln	3,936	105.00	413,280	28	138.00	3,864	6,495	106.17	689,561
Madison	45,383	105.00	4,765,215	402	138.00	55,476	69,511	103.92	7,223,835
McCone	23,110	105.00	2,426,550	196	138.00	27,048	35,515	105.17	3,735,027
Meagher	25,936	105.00	2,723,280	88	138.00	12,144	46,684	100.70	4,701,087
Mineral	931	105.00	97,755	20	138.00	2,760	1,353	105.23	142,382
Missoula	7,012	105.00	736,260	372	138.00	51,336	13,019	101.00	1,314,870
Musselshell	17,973	103.61	1,862,190	83	138.00	11,454	31,883	99.19	3,162,456
Park	28,642	105.00	3,007,410	564	138.00	77,832	45,762	107.15	4,903,425
Petroleum	16,358	105.00	1,717,590	52	139.76	7,268	27,483	103.38	2,841,071
Phillips	42,716	104.67	4,471,322	159	138.00	21,942	78,082	98.86	7,719,607
Pondera	17,159	105.00	1,801,695	404	138.00	55,752	26,794	104.39	2,796,990
Powder River	36,864	105.00	3,870,720	141	138.00	19,458	67,514	100.90	6,811,902
Powell	21,542	105.00	2,261,910	66	138.00	9,108	31,731	103.61	3,287,730
Prairie	21,016	105.00	2,206,680	83	138.00	11,454	35,488	102.08	3,622,680
Ravalli	22,645	105.00	2,377,725	3,210	138.00	442,980	42,473	104.56	4,440,999
Richland	22,712	105.00	2,384,813	353	138.00	48,714	44,616	98.97	4,415,905
Roosevelt	19,554	105.00	2,053,170	261	138.00	36,018	31,356	103.15	3,234,261
Rosebud	41,673	105.00	4,375,665	186	138.00	25,668	72,856	101.67	7,407,276
Sanders	14,359	105.00	1,507,695	198	138.00	27,324	21,431	106.00	2,271,618
Sheridan	14,548	105.01	1,527,645	129	138.00	17,802	23,084	101.68	2,439,148
Silver Bow	2,837	105.03	297,975	12	138.33	1,660	4,195	102.40	429,560
Stillwater	27,196	105.00	2,855,580	368	138.00	50,784	46,578	100.35	4,673,952
Sweet Grass	25,066	105.00	2,631,930	275	138.00	37,950	42,899	103.59	4,444,017
Teton	28,422	105.00	2,984,310	1,042	138.00	143,796	47,567	101.68	4,836,492
Toole	12,039	105.00	1,264,095	123	138.00	16,974	18,538	105.72	1,959,837
Treasure	12,650	105.00	1,328,250	35	138.00	4,830	22,815	98.40	2,244,990
Valley	41,472	105.00	4,354,560	153	138.00	21,114	72,625	102.07	7,412,958
Wheatland	18,696	105.00	1,963,080	195	136.00	26,910	32,286	100.67	3,250,359
Wibaux	11,396	105.00	1,196,580	234	140.00	32,760	20,943	103.64	2,170,598
Yellowstone	33,007	105.02	3,466,455	2,482	138.08	342,717	103,478	88.99	9,208,209
THE STATE	1,346,769	$104.91	$141,293,227	28,803	$137.47	$3,959,412	2,353,196	$101.54	$238,941,171

CATTLE — 1974

Tax Levies Extended Against 33 1/3% of Assessed Value

	STOCK COWS & RANGE COWS COMING 3 YRS. OLD & OVER			DAIRY CATTLE			ALL CATTLE		
	Number	Avg. Value	Value	Number	Avg. Value	Value	Number	Avg. Value	Value
Beaverhead	72,293	$138.00	$ 9,976,434	109	$183.00	$ 19,947	131,231	$127.68	$ 16,755,120
Big Horn	55,655	138.00	7,680,390	205	183.00	37,515	100,958	130.12	13,137,218
Blaine	45,099	138.00	6,223,662	369	183.00	67,527	78,791	127.87	10,074,646
Broadwater	15,376	138.00	2,121,972	57	183.00	10,431	23,245	133.99	3,114,491
Carbon	25,531	138.00	3,523,278	578	183.00	105,771	53,586	125.52	6,726,081
Carter	32,345	138.00	4,463,610	133	183.00	24,339	58,319	130.57	7,614,948
Cascade	29,915	138.00	4,128,270	1,171	183.00	214,293	57,247	132.87	7,606,596
Chouteau	30,898	138.00	4,263,924	159	183.00	29,097	50,001	130.94	6,546,999
Custer	38,141	138.01	5,263,771	319	182.04	58,072	73,607	126.73	9,328,490
Daniels	12,243	138.00	1,689,534	55	183.00	10,065	19,202	134.54	2,583,342
Dawson	25,405	138.00	3,505,890	486	183.00	88,938	41,914	133.74	5,605,425
Deer Lodge	7,105	136.85	972,300	41	93.73	3,843	12,079	124.52	1,504,101
Fallon	23,105	138.00	3,188,490	158	183.00	28,914	41,599	130.83	5,442,564
Fergus	59,678	138.00	8,235,564	516	183.00	91,428	92,865	132.55	12,309,447
Flathead	11,061	138.00	1,526,418	1,707	183.00	312,381	20,200	134.68	2,720,442
Gallatin	26,823	137.23	3,680,877	3,860	182.01	702,555	52,721	134.82	7,107,679
Garfield	36,416	138.00	5,025,408	117	183.00	21,411	71,039	126.59	8,993,241
Glacier	18,015	138.00	2,486,070	27	183.00	4,941	28,162	131.63	3,707,376
Golden Valley	13,744	138.00	1,896,672	38	183.00	6,954	25,372	127.18	3,226,944
Granite	13,634	138.00	1,881,492	42	183.00	7,686	22,841	133.00	3,037,830
Hill	15,543	137.99	2,144,834	296	183.00	54,168	25,026	133.64	3,344,354
Jefferson	11,776	138.00	1,625,088	392	183.00	71,736	17,216	138.34	2,381,577
Judith Basin	28,262	138.00	3,900,156	138	183.00	25,254	51,544	131.53	6,779,508
Lake	31,330	138.00	4,323,540	3,101	183.00	567,483	53,071	134.58	7,142,451
Lewis and Clark	18,700	138.00	2,580,599	559	183.00	102,297	33,641	129.95	4,371,585
Liberty	6,715	138.00	926,670	79	183.00	14,457	11,835	134.04	1,586,397
Lincoln	3,898	138.00	537,924	26	183.00	4,758	6,177	137.33	848,280
Madison	46,835	138.00	6,463,230	185	183.00	33,855	72,539	133.27	9,667,146
McCone	24,070	138.00	3,321,660	181	183.00	33,123	38,439	133.96	5,149,491
Meagher	24,959	138.00	3,444,342	82	183.00	15,006	44,070	129.25	5,696,181
Mineral	802	138.00	110,676	26	183.00	4,758	1,100	137.73	152,601
Missoula	6,631	138.00	915,078	402	183.00	73,566	12,847	130.69	1,678,917
Musselshell	17,482	138.00	2,412,516	70	183.00	12,810	32,833	126.86	4,165,095
Park	29,975	138.00	4,136,550	484	183.00	88,572	47,461	135.96	6,452,670
Petroleum	16,928	138.00	2,336,064	58	183.00	10,614	29,882	127.54	3,811,201
Phillips	45,106	137.92	6,221,001	184	183.00	33,672	79,452	129.75	10,309,277
Pondera	16,373	138.00	2,259,474	451	183.00	82,533	26,686	133.12	3,552,513
Powder River	38,782	138.00	5,351,916	145	183.00	26,535	71,977	129.17	9,297,051
Powell	20,467	138.00	2,824,446	60	183.00	10,980	30,712	133.06	4,086,633
Prairie	21,742	138.00	3,000,396	120	183.00	21,960	38,236	129.28	4,943,229
Ravalli	23,720	138.01	3,273,699	3,042	183.00	556,695	43,126	136.39	5,882,070
Richland	24,874	138.00	3,432,612	370	183.45	67,875	48,505	127.05	6,162,574
Roosevelt	20,570	138.00	2,838,660	154	183.00	28,182	33,958	131.71	4,472,697
Rosebud	43,383	138.00	5,986,854	308	183.00	56,361	81,316	128.24	10,428,393
Sanders	13,402	138.00	1,849,476	150	183.00	27,450	21,173	133.20	2,820,150
Sheridan	15,511	138.00	2,140,449	64	183.00	11,712	24,466	135.37	3,311,860
Silver Bow	2,594	138.05	358,100	169	183.02	30,930	4,011	135.00	541,500
Stillwater	26,785	138.00	3,696,330	318	183.00	58,194	46,817	129.24	6,050,511
Sweet Grass	25,147	138.00	3,470,286	234	183.00	42,822	42,449	134.22	5,697,489
Teton	26,400	138.00	3,643,200	1,029	183.00	188,307	45,431	131.84	5,989,467
Toole	11,232	138.00	1,550,016	152	183.00	27,816	17,785	135.52	2,410,191
Treasure	13,657	138.00	1,884,666	41	183.00	7,503	24,977	125.38	3,131,547
Valley	42,210	138.00	5,824,980	158	183.00	28,914	75,290	130.07	9,793,292
Wheatland	17,892	138.00	2,469,096	196	183.00	35,868	28,961	132.18	3,828,030
Wibaux	12,330	140.00	1,726,200	156	185.00	28,860	22,534	133.71	3,013,030
Yellowstone	*	*	*	*	*	*	*	*	*
THE STATE	1,338,565	$137.99	$184,714,810	23,727	$182.69	$4,334,740	2,340,522	$130.78	$306,091,938

SHEEP — 1973

Tax Levies Extended Against 33 1/3% of Assessed Value

	PUREBRED AND REGISTERED BUCKS			STOCK BUCKS		
	Number	Avg. Value	Value	Number	Avg. Value	Value
Beaverhead	----	$ ----	$ ----	927	$18.00	$ 16,686
Big Horn	1	27.00	27	117	18.00	2,106
Blaine	302	18.09	5,463	----	----	----
Broadwater	1	27.00	27	60	18.00	1,080
Carbon	22	27.00	594	418	18.00	7,524
Carter	160	27.00	4,320	2,298	18.00	41,364
Cascade	51	27.00	1,377	249	18.00	4,482
Chouteau	----	----	----	143	18.00	2,574
Custer	7	27.00	189	258	18.00	4,644
Daniels	78	27.00	2,106	----	----	----
Dawson	----	----	----	123	18.00	2,214
Deer Lodge	10	24.30	243	----	----	----
Fallon	180	27.00	4,860	----	----	----
Fergus	14	27.00	378	283	18.00	5,094
Flathead	11	27.00	297	38	18.00	684
Gallatin	170	27.00	4,590	218	18.00	3,924
Garfield	1	27.00	27	1,981	18.00	35,658
Glacier	2	27.00	54	52	18.00	936
Golden Valley	6	27.00	162	125	18.00	2,250
Granite	7	27.00	189	34	18.00	612
Hill	----	----	----	13	19.38	252
Jefferson	45	27.00	1,215	24	18.00	432
Judith Basin	4	27.00	108	186	18.00	3,348
Lake	2	27.00	54	92	18.00	1,656
Lewis and Clark	5	27.00	135	205	18.00	3,690
Liberty	----	----	----	3	18.00	54
Lincoln	----	----	----	6	18.00	108
Madison	5	27.00	135	483	18.00	8,694
McCone	20	27.00	540	466	18.00	8,388
Meagher	----	----	----	298	18.00	5,364
Mineral	----	----	----	12	18.00	216
Missoula	3	27.00	81	23	18.00	414
Musselshell	43	27.00	1,161	153	18.29	2,799
Park	8	27.00	216	138	18.00	2,484
Petroleum	----	----	----	164	27.00	4,428
Phillips	16	30.00	480	240	20.00	4,800
Pondera	5	27.00	135	105	18.00	1,890
Powder River	----	----	----	718	18.00	12,924
Powell	----	----	----	147	18.06	2,655
Prairie	4	27.00	108	111	18.00	1,998
Ravalli	31	27.00	837	294	18.00	5,292
Richland	49	27.00	1,323	96	18.00	1,728
Roosevelt	15	27.00	405	154	18.00	2,772
Rosebud	2	27.00	54	351	18.00	6,318
Sanders	71	21.42	1,521	----	----	----
Sheridan	----	----	----	37	18.00	666
Silver Bow	----	----	----	----	----	----
Stillwater	8	50.00	400	450	18.00	8,100
Sweet Grass	27	27.00	729	420	18.00	7,560
Teton	----	----	----	262	18.00	4,716
Toole	32	27.00	864	107	18.00	1,926
Treasure	----	----	----	1	18.00	18
Valley	6	27.00	162	182	18.00	3,276
Wheatland	6	27.00	162	341	18.00	6,138
Wibaux	----	----	----	96	18.00	1,728
Yellowstone	32	27.19	870	104	18.00	1,872
THE STATE	1,462	$25.03	$36,598	13,806	$18.15	$250,536

SHEEP — 1974

Tax Levies Extended Against 33 1/3% of Assessed Value

	PUREBRED AND REGISTERED BUCKS			STOCK BUCKS		
	Number	Avg. Value	Value	Number	Avg. Value	Value
Beaverhead	1	$30.00	$ 30	807	$21.76	$ 17,558
Big Horn	-----	-----	-----	60	21.80	1,308
Blaine	-----	-----	-----	234	23.86	5,584
Broadwater	-----	-----	-----	131	21.76	2,851
Carbon	18	30.00	540	350	21.81	7,632
Carter	161	30.00	4,830	2,357	21.76	51,287
Cascade	48	30.00	1,440	267	21.76	5,811
Chouteau	58	30.00	1,740	12	21.75	261
Custer	158	30.00	1,740	-----	-----	-----
Daniels	66	30.00	1,980	-----	-----	-----
Dawson	5	30.00	150	71	22.00	1,562
Deer Lodge	33	29.00	957	-----	-----	-----
Fallon	175	30.00	5,250	-----	-----	-----
Fergus	6	30.00	180	192	21.82	4,189
Flathead	12	30.00	360	37	21.92	811
Gallatin	246	30.00	7,380	258	21.70	5,598
Garfield	2	30.00	60	1,877	21.75	40,832
Glacier	-----	-----	-----	41	22.56	925
Golden Valley	-----	-----	-----	82	21.95	1,800
Granite	4	30.00	120	23	21.74	500
Hill	1	30.00	30	15	21.93	329
Jefferson	47	30.00	1,410	17	21.82	371
Judith Basin	16	30.00	480	160	21.76	3,483
Lake	2	30.00	60	68	21.90	1,489
Lewis and Clark	6	30.00	180	221	21.76	4,809
Liberty	-----	-----	-----	-----	-----	-----
Lincoln	1	30.00	30	8	22.00	176
Madison	-----	-----	-----	402	21.77	8,752
McCone	8	30.00	240	451	21.00	9,471
Meagher	----	-----	-----	207	21.75	4,502
Mineral	-----	-----	-----	9	21.89	197
Missoula	9	30.00	270	19	21.74	413
Musselshell	8	29.62	237	130	21.78	2,831
Park	-----	-----	-----	88	21.61	1,902
Petroleum	-----	-----	-----	134	21.78	2,918
Phillips	19	30.00	570	222	21.75	4,829
Pondera	20	30.00	600	101	21.73	2,195
Powder River	-----	-----	-----	631	21.75	13,724
Powell	-----	-----	-----	86	21.66	1,863
Prairie	22	30.00	660	105	21.81	2,290
Ravalli	33	30.00	990	218	21.80	4,752
Richland	73	29.97	2,188	82	21.73	1,782
Roosevelt	4	30.00	120	121	24.00	2,904
Rosebud	-----	-----	-----	283	21.71	6,153
Sanders	-----	-----	-----	61	27.21	1,660
Sheridan	2	22.00	44	27	21.44	579
Silver Bow	-----	-----	-----	-----	-----	-----
Stillwater	10	30.00	300	334	21.78	7,274
Sweet Grass	7	30.00	210	350	21.79	7,627
Teton	2	30.00	60	229	21.77	4,986
Toole	1	30.00	30	146	21.76	3,177
Treasure	-----	-----	-----	5	21.60	108
Valley	3	30.00	90	164	21.81	3,577
Wheatland	13	30.00	390	235	21.77	5,116
Wibaux	-----	-----	-----	64	21.75	1,392
Yellowstone	*	*	*	*	*	*
THE STATE	1,300	$29.95	$38,946	12,192	$21.83	$266,140

SHEEP — 1973

Tax Levies Extended Against 33 1/3% of Assessed Value

	COMING YEARLINGS			COMING 2, 3, 4 & 5 YRS. OLD		
	Number	Avg. Value	Value	Number	Avg. Value	Value
Beaverhead	5,704	$ 7.50	$ 42,784	27,738	$ 9.00	$ 249,641
Big Horn	310	7.49	2,323	2,408	9.00	21,672
Blaine	1,106	7.49	8,289	6,372	9.00	57,348
Broadwater	221	7.54	1,667	1,323	9.00	11,907
Carbon	2,315	7.50	17,372	11,284	9.00	101,556
Carter	17,125	9.00	154,125	66,538	9.00	598,842
Cascade	2,671	7.50	20,043	4,072	9.00	36,648
Chouteau	254	7.50	1,905	1,538	9.00	13,842
Custer	2,931	7.50	21,993	5,214	9.00	46,926
Daniels	462	7.50	3,468	1,958	9.00	17,622
Dawson	1,367	7.00	9,569	3,654	9.00	32,886
Deer Lodge	35	7.54	264	809	9.83	7,956
Fallon	696	7.50	5,220	4,112	9.00	37,008
Fergus	1,110	7.51	8,334	7,605	9.00	68,445
Flathead	68	7.44	506	641	9.00	5,769
Gallatin	1,046	7.51	7,852	3,244	9.00	29,196
Garfield	7,264	7.50	54,480	50,955	9.00	458,595
Glacier	54	7.52	406	1,706	9.00	15,354
Golden Valley	1,852	7.49	13,869	3,487	9.00	31,383
Granite	273	7.50	2,049	469	9.00	4,221
Hill	----	----	----	374	9.00	3,366
Jefferson	44	7.50	330	1,003	9.00	9,027
Judith Basin	597	7.50	4,477	4,588	9.00	41,292
Lake	174	7.50	1,306	2,719	9.00	24,471
Lewis and Clark	2,126	7.50	15,948	7,063	9.00	63,567
Liberty	8	7.50	60	188	9.00	1,692
Lincoln	15	7.53	113	23	9.00	207
Madison	3,060	7.50	22,954	8,550	9.00	76,950
McCone	3,250	7.50	24,375	11,946	9.00	107,514
Meagher	2,564	7.50	19,231	6,417	9.00	57,753
Mineral	50	8.98	449	180	8.23	1,485
Missoula	43	7.56	325	586	9.00	5,274
Musselshell	1,283	7.50	9,628	5,309	8.49	45,059
Park	366	7.46	2,730	2,415	9.00	21,735
Petroleum	805	7.50	6,038	3,014	9.00	27,126
Phillips	2,130	10.00	21,300	5,422	11.97	64,931
Pondera	754	7.50	5,655	5,114	9.00	46,026
Powder River	3,871	7.50	29,035	18,815	9.00	169,335
Powell	90	7.48	673	2,862	8.90	25,488
Prairie	872	7.50	6,542	3,764	9.00	33,876
Ravalli	1,214	7.50	9,108	5,903	9.00	53,127
Richland	5,214	7.50	39,107	4,747	8.81	41,829
Roosevelt	610	7.50	4,575	2,361	9.00	21,249
Rosebud	1,716	7.50	12,867	11,183	9.00	100,647
Sanders	152	7.52	1,143	796	9.00	7,164
Sheridan	95	8.39	797	363	8.18	2,969
Silver Bow	----	----	----	----	----	----
Stillwater	2,158	7.67	16,556	6,022	9.18	55,302
Sweet Grass	1,807	7.50	13,558	12,305	9.00	110,745
Teton	957	7.50	7,183	6,597	9.00	59,373
Toole	564	7.50	4,230	3,610	9.00	32,490
Treasure	80	7.50	600	78	9.00	702
Valley	989	7.50	7,421	5,320	9.00	47,880
Wheatland	4,093	7.50	30,697	10,566	9.00	95,094
Wibaux	229	7.50	1,718	2,852	9.00	25,668
Yellowstone	1,713	7.48	12,813	3,706	9.00	33,354
THE STATE	90,557	$ 7.84	$710,060	371,888	$ 9.04	$3,360,584

SHEEP — 1974

Tax Levies Extended Against 33 1/3% of Assessed Value

	COMING YEARLINGS			COMING 2, 3, 4, AND 5 YRS. OLD		
	Number	Avg. Value	Value	Number	Avg. Value	Value
Beaverhead	4,589	$8.25	$ 37,862	25,865	$10.50	$ 271,592
Big Horn	432	8.25	3,564	1,287	10.50	13,514
Blaine	502	8.88	4,457	5,410	11.93	64,540
Broadwater	108	8.25	891	2,902	10.50	30,473
Carbon	2,583	8.25	21,322	9,225	10.50	96,883
Carter	13,242	8.25	109,258	63,385	10.50	665,557
Cascade	2,441	8.25	20,145	4,738	10.50	49,755
Chouteau	304	8.25	2,508	1,150	10.50	12,075
Custer	2,014	8.80	17,723	4,742	11.49	54,479
Daniels	317	8.25	2,616	2,118	10.50	22,241
Dawson	1,543	8.00	12,344	1,762	11.00	19,382
Deer Lodge	321	8.63	2,770	588	10.70	6,292
Fallon	284	8.25	2,343	2,768	10.50	29,064
Fergus	1,309	8.25	10,800	5,650	10.50	59,329
Flathead	75	8.27	620	562	10.51	5,907
Gallatin	807	8.24	6,653	3,149	10.39	32,733
Garfield	6,567	8.25	54,183	38,263	10.50	401,758
Glacier	46	8.26	380	2,336	10.50	24,528
Golden Valley	834	8.27	6,882	3,090	11.34	35,049
Granite	138	8.26	1,140	494	10.50	5,187
Hill	77	8.25	635	370	10.50	3,886
Jefferson	56	8.27	463	853	10.50	8,959
Judith Basin	520	8.25	4,290	2,764	10.50	29,023
Lake	123	8.26	1,016	1,101	10.51	11,567
Lewis and Clark	398	8.25	3,285	6,715	10.50	70,509
Liberty	-----	-----	-----	19	9.00	171
Lincoln	17	8.24	140	30	10.53	316
Madison	1,820	8.25	15,015	7,466	10.50	78,394
McCone	2,491	9.00	22,419	10,396	10.50	109,158
Meagher	1,499	8.25	12,367	5,428	10.50	56,993
Mineral	50	8.24	412	140	10.53	1,475
Missoula	67	8.24	552	337	10.50	3,540
Musselshell	1,373	8.24	11,310	4,107	10.48	43,052
Park	397	8.19	3,252	1,687	10.50	17,706
Petroleum	1,679	8.25	13,853	2,544	10.50	26,714
Phillips	1,801	8.25	14,860	7,631	10.50	80,132
Pondera	668	8.25	5,511	4,505	10.50	47,302
Powder River	3,436	8.25	28,347	14,900	10.50	156,453
Powell	466	8.25	3,845	1,231	10.42	12,832
Prairie	576	8.24	4,748	2,905	10.50	30,505
Ravalli	633	8.26	5,231	4,832	10.50	50,744
Richland	3,817	8.57	32,701	3,658	10.50	38,416
Roosevelt	292	9.00	2,628	1,946	12.00	23,352
Rosebud	2,161	8.25	17,826	7,570	10.50	79,479
Sanders	72	8.28	596	842	10.50	8,840
Sheridan	97	8.26	801	865	11.59	10,026
Silver Bow	-----	-----	-----	-----	-----	-----
Stillwater	1,408	8.46	11,915	5,987	10.80	64,684
Sweet Grass	1,355	8.25	11,186	10,752	10.50	112,904
Teton	1,553	8.25	12,816	5,383	10.50	56,527
Toole	200	8.25	1,651	4,410	10.50	46,305
Treasure	26	8.27	215	218	10.50	2,288
Valley	607	8.26	5,011	3,989	10.50	41,891
Wheatland	3,256	8.25	26,861	6,365	10.50	66,835
Wibaux	226	8.16	1,844	2,042	10.50	21,440
Yellowstone	*	*	*	*	*	*
THE STATE	71,673	$8.31	$596,063	313,472	$10.57	$3,312,756

SHEEP — 1973

Tax Levies Extended Against 33 1/3% of Assessed Value

	COMING 6 YRS. OLD AND OVER			ALL SHEEP		
	Number	Avg. Value	Value	Number	Avg. Value	Value
Beaverhead	9,528	$4.50	$ 42,873	43,897	$8.02	$ 351,984
Big Horn	1,575	4.50	7,089	4,411	7.53	33,217
Blaine	4,233	4.50	19,047	12,013	7.50	90,147
Broadwater	981	4.50	4,420	2,586	7.39	19,101
Carbon	8,308	4.50	37,404	22,347	7.36	164,450
Carter	16,181	6.00	97,086	102,302	8.75	895,737
Cascade	3,370	4.51	15,186	10,413	7.47	77,736
Chouteau	318	4.50	1,431	2,253	8.77	19,752
Custer	1,947	4.53	8,812	10,357	7.97	82,564
Daniels	1,247	4.50	5,614	3,745	7.69	28,810
Dawson	1,993	5.00	9,965	7,137	7.65	54,634
Deer Lodge	----	----	----	854	9.91	8,463
Fallon	2,250	4.50	10,125	7,238	7.90	57,213
Fergus	3,450	4.50	15,530	12,462	7.85	97,781
Flathead	512	4.49	2,301	1,270	7.52	9,557
Gallatin	2,156	4.50	9,707	6,834	8.09	55,269
Garfield	14,450	4.50	65,025	74,651	8.22	613,785
Glacier	1,716	4.50	7,723	3,530	6.93	24,473
Golden Valley	1,667	4.65	7,758	7,137	7.76	55,422
Granite	165	4.50	742	948	8.24	7,813
Hill	132	4.51	595	519	8.12	4,213
Jefferson	38	4.50	171	1,154	9.68	11,175
Judith Basin	1,669	4.50	7,511	7,044	8.05	56,736
Lake	567	4.50	2,552	3,554	8.45	30,039
Lewis and Clark	2,464	4.50	11,092	11,863	7.96	94,432
Liberty	----	----	----	199	9.07	1,806
Lincoln	93	4.52	420	137	6.19	848
Madison	3,089	4.50	13,901	15,187	8.08	122,634
McCone	3,074	4.50	13,833	18,756	8.24	154,650
Meagher	3,729	4.50	16,782	13,008	7.62	99,130
Mineral	----	----	----	242	8.88	2,150
Missoula	208	4.50	936	863	8.15	7,030
Musselshell	2,828	4.50	12,729	9,616	7.42	71,376
Park	1,788	4.49	8,031	4,715	7.46	35,196
Petroleum	3,305	4.50	14,873	7,288	7.20	52,465
Phillips	5,047	5.00	25,235	12,855	9.08	116,746
Pondera	566	4.50	2,547	6,544	8.60	56,253
Powder River	6,287	4.50	28,290	29,691	8.07	239,584
Powell	1,335	4.50	6,008	4,434	7.85	34,824
Prairie	1,224	4.50	5,512	5,975	8.04	48,036
Ravalli	3,012	4.50	13,555	10,454	7.84	81,919
Richland	2,829	4.50	12,738	12,935	7.48	96,725
Roosevelt	2,550	4.50	11,475	5,690	7.11	40,476
Rosebud	3,046	4.50	13,701	16,298	8.20	133,587
Sanders	507	4.50	2,284	1,526	7.94	12,112
Sheridan	1,578	7.27	11,469	2,073	7.67	15,901
Silver Bow	25	4.40	110	25	4.40	110
Stillwater	6,456	4.54	29,332	15,094	7.27	109,690
Sweet Grass	5,963	4.50	26,842	20,522	7.77	159,434
Teton	5,306	4.50	23,883	13,122	7.25	95,155
Toole	1,824	4.50	8,208	6,137	7.77	47,718
Treasure	----	----	----	159	8.30	1,320
Valley	2,229	4.50	10,036	8,726	7.88	68,775
Wheatland	5,517	4.50	24,826	20,523	7.65	156,917
Wibaux	561	4.49	2,517	3,738	8.46	31,631
Yellowstone	1,549	4.57	7,086	7,104	7.88	55,995
THE STATE	156,442	$4.71	$736,918	634,155	$8.03	$5,094,696

SHEEP — 1974

Tax Levies Extended Against 33 1/3% of Assessed Value

	COMING 6 YRS. OLD AND OLDER			ALL SHEEP		
	Number	Avg. Value	Value	Number	Avg. Value	Value
Beaverhead	5,752	$6.00	$ 34,513	37,014	$ 9.77	$ 361,555
Big Horn	983	6.00	5,898	2,762	8.79	24,284
Blaine	2,321	6.00	13,925	8,467	10.45	88,506
Broadwater	1,575	6.00	9,450	4,716	9.26	43,665
Carbon	6,045	6.00	36,270	18,221	8.93	162,647
Carter	11,547	6.00	69,282	90,692	9.93	900,214
Cascade	2,651	6.00	15,906	10,145	9.17	93,057
Chouteau	282	6.00	1,692	1,806	10.12	18,276
Custer	915	6.53	5,976	7,829	10.59	82,918
Daniels	735	6.00	4,410	3,236	9.66	31,247
Dawson	941	6.00	5,646	4,322	9.04	39,084
Deer Lodge	-----	-----	-----	942	10.64	10,019
Fallon	1,924	6.00	11,544	5,151	9.36	48,201
Fergus	2,590	6.13	15,867	9,747	9.27	90,365
Flathead	375	6.00	2,250	1,061	9.38	9,948
Gallatin	1,898	5.89	11,184	6,358	9.99	63,548
Garfield	12,702	6.00	76,212	59,411	9.64	573,045
Glacier	46	6.00	276	2,469	10.57	26,109
Golden Valley	499	6.00	2,994	4,505	10.37	46,725
Granite	184	6.00	1,104	843	9.55	8,051
Hill	124	6.00	744	587	9.58	5,624
Jefferson	10	6.00	60	983	11.46	11,263
Judith Basin	2,896	6.00	17,376	6,356	8.60	54,652
Lake	803	6.00	4,818	2,097	9.04	18,950
Lewis and Clark	2,251	6.00	13,506	9,591	9.62	92,289
Liberty	-----	-----	-----	19	9.00	171
Lincoln	43	6.00	258	99	9.29	920
Madison	1,757	6.00	10,542	11,445	9.85	112,703
McCone	3,053	6.00	18,318	16,399	9.73	159,606
Meagher	1,558	6.00	9,348	8,692	9.57	83,210
Mineral	40	6.00	240	239	9.72	2,324
Missoula	88	6.00	528	520	10.20	5,303
Musselshell	2,690	6.00	16,137	8,308	8.85	73,567
Park	1,138	6.00	6,828	3,310	8.97	29,688
Petroleum	2,331	6.00	13,986	6,688	8.59	57,471
Phillips	1,915	6.00	11,490	11,588	9.65	111,881
Pondera	468	6.00	2,808	5,762	10.14	58,416
Powder River	4,707	6.00	28,242	23,674	9.58	226,766
Powell	896	6.00	5,376	2,679	8.93	23,916
Prairie	1,344	6.00	8,064	4,952	9.34	46,267
Ravalli	1,824	6.00	10,946	7,540	9.64	72,663
Richland	2,604	6.00	15,624	10,234	8.86	90,711
Roosevelt	1,316	6.00	7,896	3,679	10.03	36,900
Rosebud	2,169	6.00	13,014	12,183	9.56	116,472
Sanders	107	6.00	642	1,082	10.85	11,738
Sheridan	451	6.00	2,706	1,442	9.82	14,156
Silver Bow	-----	-----	-----	-----	-----	-----
Stillwater	4,452	6.05	26,943	12,191	9.11	111,116
Sweet Grass	4,260	6.00	25,560	16,724	9.42	157,487
Teton	3,768	6.00	22,608	10,935	8.87	96,997
Toole	645	6.00	3,870	5,402	10.19	55,033
Treasure	-----	-----	-----	249	10.49	2,611
Valley	2,002	6.00	12,012	6,765	9.25	62,581
Wheatland	5,246	6.00	31,476	15,115	8.65	130,678
Wibaux	295	6.00	1,770	2,627	10.07	26,446
Yellowstone	*	*	*	*	*	*
THE STATE	111,216	$6.01	$668,135	509,853	$ 9.58	$4,882,040

SWINE, OTHER LIVESTOCK AND TOTAL OF ALL LIVESTOCK — 1973

Tax Levies Extended Against 33 1/3% of Assessed Value

	SWINE Value	POULTRY, BEES, ETC.	ALL LIVESTOCK Total Value
Beaverhead	$ 12,330	$ 8,550	$ 13,481,967
Big Horn	44,653	23,377	9,264,894
Blaine	141,146	13,200	7,481,633
Broadwater	17,182	58,867	2,615,967
Carbon	48,543	9,704	5,416,753
Carter	11,496	4,503	6,562,848
Cascade	20,295	9,666	6,403,650
Chouteau	59,724	3,569	5,168,966
Custer	14,553	13,854	6,967,795
Daniels	37,441	1,629	2,015,285
Dawson	14,740	2,268	4,029,392
Deer Lodge	1,278	480	980,773
Fallon	31,155	3,375	4,098,795
Fergus	82,441	17,137	9,442,496
Flathead	111,948	9,103	2,477,994
Gallatin	30,253	59,607	5,820,445
Garfield	23,622	16,890	7,146,771
Glacier	27,389	10,083	3,103,654
Golden Valley	20,880	1,932	2,275,320
Granite	1,635	3,649	2,562,755
Hill	41,097	6,573	2,547,375
Jefferson	6,553	3,744	2,025,430
Judith Basin	48,990	29,084	5,309,323
Lake	33,058	27,354	5,527,699
Lewis and Clark	14,888	13,497	3,857,322
Liberty	22,960	5,208	1,311,859
Lincoln	2,022	687	769,388
Madison	20,205	13,512	7,513,986
McCone	27,261	1,800	3,987,918
Meagher	18,345	8,276	4,898,148
Mineral	237	998	162,957
Missoula	6,210	1,455	1,400,905
Musselshell	30,474	5,522	3,332,218
Park	17,343	9,735	5,106,519
Petroleum	6,532	4,009	2,936,537
Phillips	57,467	15,113	8,027,893
Pondera	59,550	10,902	2,971,665
Powder River	----	10,332	7,181,908
Powell	2,430	3,156	3,379,740
Prairie	23,720	1,821	3,745,817
Ravalli	16,434	84,234	4,911,946
Richland	35,379	13,568	4,637,777
Roosevelt	76,212	5,355	3,418,284
Rosebud	19,461	6,420	7,692,864
Sanders	2,498	10,231	2,368,249
Sheridan	29,861	2,336	2,531,976
Silver Bow	500	----	445,470
Stillwater	80,668	6,694	4,969,184
Sweet Grass	22,981	12,144	4,735,176
Teton	46,755	37,796	5,110,578
Toole	61,250	8,565	2,111,690
Treasure	4,658	3,756	2,282,654
Valley	47,414	11,559	7,655,381
Wheatland	21,268	19,211	3,486,245
Wibaux	21,382	1,350	2,257,956
Yellowstone	31,883	26,589	9,562,215
THE STATE	$1,710,650	$694,029	$251,490,405

SWINE, OTHER LIVESTOCK AND TOTAL OF ALL LIVESTOCK — 1974

Tax Levies Extended Against 33 1/3% of Assessed Value

	Swine Value	Poultry, Bees, Etc.	All Livestock Total Value
Beaverhead	$ 15,954	$ 10,368	$ 17,322,367
Big Horn	34,555	22,442	13,351,069
Blaine	92,075	13,161	10,352,328
Broadwater	16,370	63,018	3,287,104
Carbon	47,452	11,459	7,055,429
Carter	20,101	7,694	8,657,347
Cascade	23,193	10,803	7,855,179
Chouteau	72,912	4,350	6,732,537
Custer	36,738	14,343	9,585,249
Daniels	53,102	1,415	2,706,726
Dawson	26,406	2,346	5,743,011
Deer Lodge	2,727	102	1,531,469
Fallon	72,918	3,690	5,625,873
Fergus	106,974	19,080	12,674,846
Flathead	141,453	5,726	3,052,169
Gallatin	39,954	56,606	7,620,887
Garfield	31,692	25,560	9,747,048
Glacier	52,918	10,678	3,866,591
Golden Valley	16,818	2,568	3,320,805
Granite	628	2,875	3,094,594
Hill	46,505	2,024	3,439,217
Jefferson	5,177	3,813	2,466,390
Judith Basin	37,539	21,798	6,983,047
Lake	45,605	29,907	7,399,003
Lewis and Clark	14,335	15,822	4,632,121
Liberty	36,130	5,046	1,604,524
Lincoln	3,566	681	921,807
Madison	14,214	13,671	9,937,304
McCone	23,907	1,500	5,405,544
Meagher	13,499	9,057	5,868,037
Mineral	151	2,403	171,759
Missoula	5,516	1,464	1,760,560
Musselshell	17,983	4,446	4,319,291
Park	18,711	12,132	6,649,521
Petroleum	7,419	4,447	3,913,238
Phillips	45,772	16,033	10,603,248
Pondera	67,905	11,601	3,739,095
Powder River	-----	11,049	9,659,996
Powell	3,141	5,982	4,170,222
Prairie	11,177	1,839	5,054,412
Ravalli	24,929	91,279	6,396,531
Richland	28,674	14,213	6,376,152
Roosevelt	97,095	5,586	4,673,958
Rosebud	26,925	12,330	10,718,460
Sanders	2,062	12,314	2,914,184
Sheridan	38,598	2,431	3,413,485
Silver Bow	650	-----	556,395
Stillwater	55,486	10,990	6,327,173
Sweet Grass	29,104	11,696	5,991,596
Teton	71,451	42,374	6,291,549
Toole	53,505	8,935	2,560,034
Treasure	6,095	3,720	3,177,393
Valley	84,004	12,238	10,072,385
Wheatland	21,683	22,552	4,039,903
Wibaux	25,990	1,570	3,098,776
Yellowstone	*	*	*
THE STATE	$1,889,443	$715,227	$318,524,938

PERSONAL PROPERTY OTHER THAN LIVESTOCK — 1973

	Tax Levies Extended Against 20% and 33 1/3% of Assessed Value — All Motor Vehicles			Tax Levies Extended Against 30% of Assessed Value		
	Number	Avg. Value	Value	Mining Machinery	Manufacturing Machinery	Mobile Homes
Beaverhead	7,186	$ 671.07	$ 4,822,279	$ 218,130	$ 665,520	$ 711,488
Big Horn	7,313	877.61	6,417,982	8,865	342,442	434,872
Blaine	5,623	560.72	3,152,932	86,060	----	8,620
Broadwater	2,725	681.51	1,857,130	35,804	87,190	258,000
Carbon	7,058	682.88	4,819,780	15,250	71,349	454,391
Carter	1,880	758.30	1,425,600	----	122,832	120,260
Cascade	61,450	616.86	37,906,175	1,950	5,707,285	3,044,313
Chouteau	7,688	673.43	5,177,300	----	22,700	213,745
Custer	9,101	682.73	6,213,508	----	81,750	540,643
Daniels	3,351	629.55	2,109,621	----	9,400	171,920
Dawson	8,767	665.19	5,831,745	----	51,695	532,126
Deer Lodge	9,935	606.63	6,026,900	2,013,970	19,214,655	281,893
Fallon	3,890	666.35	2,592,115	----	1,936,530	289,260
Fergus	11,088	696.36	7,721,245	28,750	219,340	653,187
Flathead	34,917	606.21	21,167,068	----	12,341,908	3,301,920
Gallatin	27,243	664.56	18,104,716	----	3,388,547	3,859,681
Garfield	1,932	805.03	1,555,315	----	----	195,591
Glacier	7,751	751.92	5,828,115	----	409,768	448,010
Golden Valley	1,026	760.62	780,395	----	----	64,589
Granite	2,727	795.27	2,168,700	81,259	383,197	331,434
Hill	13,095	588.87	7,711,230	----	220,133	580,883
Jefferson	4,472	656.67	2,936,620	105,510	1,940,292	406,402
Judith Basin	3,314	690.08	2,286,935	75,412	----	189,000
Lake	13,297	670.60	8,916,915	----	774,833	1,314,100
Lewis and Clark	27,039	635.11	17,172,844	548,789	1,139,776	2,268,608
Liberty	2,785	765.49	2,131,880	----	3,210	78,105
Lincoln	15,996	599.76	9,593,758	1,053,856	1,952,090	1,799,901
Madison	5,212	642.53	3,348,855	286,996	3,990	326,977
McCone	3,070	769.36	2,361,940	----	----	148,020
Meagher	2,040	734.80	1,498,990	48,465	214,296	209,517
Mineral	2,392	744.99	1,782,012	37,520	652,720	447,663
Missoula	39,996	761.34	30,450,408	1,025	13,544,988	6,267,409
Musselshell	3,649	810.97	2,959,218	18,313	84,864	384,150
Park	10,161	621.43	6,314,387	----	126,005	683,041
Petroleum	749	1,030.95	772,180	----	----	48,996
Phillips	4,593	653.52	3,001,615	----	61,635	212,422
Pondera	6,719	698.83	4,695,410	----	223,020	685,290
Powder River	2,791	973.48	2,716,973	104,872	----	326,909
Powell	5,423	649.69	3,523,270	146,105	56,255	198,586
Prairie	1,775	761.50	1,351,670	----	----	141,250
Ravalli	17,593	529.27	9,311,396	42,452	475,964	1,619,242
Richland	8,822	731.88	6,456,260	83,109	886,212	539,237
Roosevelt	7,438	750.45	5,581,815	----	608,220	360,225
Rosebud	4,819	812.64	3,916,095	2,120,520	221,080	713,880
Sanders	6,454	699.88	4,517,030	37,660	3,816,905	323,120
Sheridan	5,846	616.42	3,603,605	80,525	----	151,280
Silver Bow	27,960	592.39	16,563,100	30,188,905	1,983,395	1,385,230
Stillwater	4,699	701.19	3,294,900	----	79,559	155,580
Sweet Grass	2,974	746.06	2,218,782	----	22,757	212,402
Teton	7,103	623.44	4,428,325	----	10,367	302,180
Toole	5,920	658.68	3,899,400	----	473,571	33,470
Treasure	1,199	716.31	858,850	----	---	40,200
Valley	9,698	689.43	6,686,100	----	177,309	602,724
Wheatland	2,148	670.80	1,440,875	----	10,562	140,386
Wibaux	1,559	1,115.69	1,739,355	----	250	148,780
Yellowstone	66,412	763.32	50,693,580	----	6,664,608	5,957,861
PUBLIC UTILITIES	2,641	1,22.16	3,276,646	----	17,380,258	----
THE STATE	574,504	$ 678.26	$389,692,205	$37,470,072	$99,065,432	$45,318,969

PERSONAL PROPERTY OTHER THAN LIVESTOCK — 1974

	Tax Levies Extended Against 20% of Assessed Value ALL MOTOR VEHICLES			Tax Levies Extended Against 30% of Assessed Value		
	Number	Avg. Value	Value	Mining Machinery	Manufacturing Machinery	Mobile Homes
Beaverhead	7,560	$ 742.54	$ 5,613,600	$ 161,260	$ 824,532	$ 842,175
Big Horn	7,968	977.20	7,786,368	2,731,425	2,272,761	713,001
Blaine	5,843	740.26	4,325,340	86,060	-----	6,635
Broadwater	2,856	792.77	2,264,160	3,800	96,555	283,920
Carbon	8,344	689.06	5,749,475	29,370	150,093	651,179
Carter	2,114	835.07	1,765,330	114,460	120,151	206,029
Cascade	63,322	647.88	41,025,170	200	5,373,815	3,401,293
Chouteau	8,095	745.37	6,033,745	-----	31,765	205,710
Custer	9,719	746.92	7,259,270	-----	102,088	740,275
Daniels	3,602	732.03	2,636,775	-----	3,800	214,278
Dawson	9,276	765.96	7,105,075	-----	78,445	657,135
Deer Lodge	10,573	658.76	6,965,100	2,041,006	21,177,247	402,787
Fallon	4,135	817.27	3,379,410	-----	1,917,460	380,750
Fergus	12,422	771.03	9,577,750	42,965	240,886	870,410
Flathead	38,184	647.51	24,724,514	-----	13,892,895	4,060,385
Gallatin	31,106	724.85	22,547,185	1,110	3,527,084	1,441,414
Garfield	1,863	1,004.77	1,871,880	-----	-----	269,151
Glacier	7,957	876.11	6,971,175	-----	307,711	476,095
Golden Valley	1,108	887.00	982,800	-----	-----	81,167
Granite	2,901	908.81	2,636,453	65,371	564,150	240,956
Hill	13,863	744.49	10,320,810	-----	477,520	779,761
Jefferson	5,103	680.63	3,473,239	100,060	1,949,023	474,485
Judith Basin	3,570	759.31	2,710,765	148,214	-----	207,590
Lake	14,492	739.11	10,711,185	-----	894,507	1,570,452
Lewis and Clark	29,259	693.50	20,291,125	586,838	1,190,438	2,848,246
Liberty	2,918	792.70	2,313,115	3,360	-----	159,000
Lincoln	15,775	672.50	10,608,748	1,240,467	1,975,835	1,720,258
Madison	5,541	746.85	4,138,290	231,537	58,300	538,278
McCone	3,380	911.95	3,082,410	-----	-----	207,790
Meagher	2,202	891.55	1,963,190	2,300	199,049	249,744
Mineral	2,877	737.42	2,121,550	18,420	617,758	484,359
Missoula	48,858	767.57	37,502,091	1,025	14,855,319	7,223,875
Musselshell	4,070	862.05	3,508,551	27,800	56,855	531,882
Park	11,248	670.15	7,537,875	-----	128,095	940,571
Petroleum	936	892.73	835,595	-----	-----	61,842
Phillips	4,853	779.35	3,782,185	-----	92,680	285,602
Pondera	6,872	795.35	5,466,935	-----	248,000	591,410
Powder River	2,734	1,064.51	2,910,371	70,485	-----	366,079
Powell	4,874	849.11	4,138,570	187,591	63,070	271,940
Prairie	1,937	871.61	1,688,305	-----	2,625	188,600
Ravalli	18,781	615.05	11,551,227	2,500	537,545	1,938,432
Richland	9,754	834.26	8,137,350	348,791	904,580	694,885
Roosevelt	7,793	873.32	6,805,780	-----	696,896	436,110
Rosebud	6,439	900.99	5,801,500	3,867,480	887,820	1,364,695
Sanders	7,040	733.68	5,165,090	92,200	8,703,432	387,300
Sheridan	6,243	740.78	4,624,705	-----	33,221	171,905
Silver Bow	30,670	631.48	19,367,625	29,604,225	4,338,615	1,527,840
Stillwater	5,349	727.36	3,890,675	-----	133,476	217,867
Sweet Grass	3,042	749.35	2,279,525	-----	33,251	234,284
Teton	7,425	728.28	5,407,445	-----	22,372	380,125
Toole	6,209	749.78	4,655,403	-----	512,754	330,102
Treasure	1,322	760.82	1,005,800	-----	-----	66,420
Valley	9,978	805.57	8,037,960	-----	150,607	831,825
Wheatland	2,272	710.63	1,614,540	-----	55,915	168,411
Wibaux	1,665	1,039.42	1,730,630	-----	1,000	189,595
Yellowstone	*	*	*	*	*	*
PUBLIC UTILITIES	2,514	1,309.75	3,292,723	-----	18,350,220	-----
THE STATE	550,806	$ 732.91	$403,693,458	$41,810,320	$108,852,216	$47,786,305

PERSONAL PROPERTY OTHER THAN LIVESTOCK — 1973

	Tax Levies Extended Against 30% of Assessed Value Bank Surpluses 7%			Tax Levies Extended Against 20% of Assessed Value		
	Drilling Rigs	Bank Stock & Moneyed Capital	Bank Surpluses	H. H. Furn. Incl. Jewl., Mach., Refrig.	Farm Machinery	Mach. Other Than Farm, Mng., Mfg.
Beaverhead	$ ----	$ 481,144	$ 725,000	$ 1,357,050	$ 2,067,360	$ 1,060,935
Big Horn	77,280	878,583	695,000	1,014,965	2,787,220	1,513,845
Blaine	380,895	712,991	525,000	817,685	2,641,135	2,046,389
Broadwater	----	156,684	100,000	437,105	1,403,885	425,020
Carbon	230,015	745,152	655,000	1,164,810	2,097,567	351,580
Carter	----	51,835	125,000	310,013	879,513	262,979
Cascade	----	1,563,485	3,725,000	9,253,624	3,599,580	3,415,585
Chouteau	56,119	1,130,497	800,000	1,242,885	11,039,740	127,815
Custer	----	1,314,005	1,600,000	1,902,185	956,690	697,322
Daniels	34,440	234,179	250,000	614,645	3,136,212	136,440
Dawson	534,523	582,727	921,101	1,440,330	2,879,715	556,490
Deer Lodge	----	345,832	521,500	944,900	103,700	626,592
Fallon	50,000	318,770	487,500	366,450	1,870,970	292,020
Fergus	62,398	2,001,065	1,460,000	2,491,515	5,984,855	777,010
Flathead	----	2,082,605	3,190,000	4,040,281	1,002,015	6,606,571
Gallatin	----	879,607	3,161,606	3,378,487	3,261,458	2,198,831
Garfield	109,750	93,053	150,000	398,480	1,166,725	309,855
Glacier	2,442,006	705,081	605,000	784,035	1,803,550	270,713
Golden Valley	----	----	----	210,565	729,765	54,430
Granite	----	199,498	150,000	343,602	579,090	558,347
Hill	----	1,209,214	1,700,000	2,058,702	5,510,177	106,824
Jefferson	----	237,957	185,000	438,175	339,675	792,025
Judith Basin	----	535,420	200,000	500,805	2,804,765	46,785
Lake	----	765,351	900,000	2,247,063	1,774,130	2,028,247
Lewis and Clark	----	2,146,781	3,736,728	3,930,241	804,638	620,945
Liberty	165,518	248,961	200,000	420,120	3,301,295	83,980
Lincoln	----	759,709	505,000	1,488,178	253,643	9,040,918
Madison	----	319,139	----	749,883	2,534,768	611,870
McCone	77,160	228,150	270,000	348,700	3,338,775	312,235
Meagher	----	142,660	125,000	332,900	626,805	335,770
Mineral	----	145,456	90,000	244,163	99,017	1,234,716
Missoula	45,535	1,828,430	4,110,000	6,392,165	396,745	1,077,289
Musselshell	770,864	357,674	347,735	809,378	839,331	395,080
Park	----	657,270	950,000	1,556,452	1,269,045	368,578
Petroleum	156,911	----	----	160,885	745,543	73,089
Phillips	8,250	881,892	480,000	867,180	2,558,767	160,410
Pondera	541,950	1,052,420	750,000	1,434,550	5,018,575	290,380
Powder River	1,688,942	236,176	200,000	459,510	1,582,950	372,237
Powell	----	259,665	480,058	569,535	502,408	603,953
Prairie	99,700	468,993	160,000	379,470	1,369,174	167,200
Ravalli	----	854,402	1,056,939	2,100,865	1,260,335	951,510
Richland	723,225	1,056,213	1,050,000	1,086,250	3,580,188	844,719
Roosevelt	573,308	1,159,296	1,195,000	1,515,440	4,292,120	120,020
Rosebud	522,875	467,860	520,000	1,098,620	2,166,330	1,205,175
Sanders	----	747,154	400,000	986,230	679,075	2,130,092
Sheridan	667,593	924,129	820,000	848,380	3,997,375	107,955
Silver Bow	----	1,977,560	3,708,500	2,183,800	89,575	2,666,185
Stillwater	----	662,799	590,000	1,009,835	2,268,455	178,655
Sweet Grass	----	557,471	200,000	628,145	1,269,078	142,003
Teton	185,769	855,802	292,500	1,148,220	5,818,600	232,212
Toole	991,255	1,005,643	800,000	797,980	5,177,802	492,159
Treasure	----	221,857	100,000	181,000	367,800	1,156,182
Valley	----	971,771	948,561	2,285,350	5,198,305	667,080
Wheatland	88,330	475,772	100,000	288,380	767,235	26,270
Wibaux	----	33,360	200,000	202,895	1,322,682	392,665
Yellowstone	94,960	4,585,403	9,792,445	13,078,135	3,141,970	5,753,035
PUBLIC UTILITIES	----	----	----	----	----	34,854,866
THE STATE	$11,379,571	$43,514,603	$57,010,173	$87,341,192	$127,057,896	$92,932,083

PERSONAL PROPERTY OTHER THAN LIVESTOCK — 1974

	Tax Levies Extended Against 30% of Assessed Value Bank Surplus 7%			Tax Levies Extended Against 20% of Assessed Value	
	Drilling Rigs	Bank Stock & Moneyed Capital	Bank Surplus	Farm Machinery	Mach. Other Than Farm, Mng. & Mfg.
Beaverhead	$ -----	$ 505,789	$ 800,000	$ 2,298,435	$ 886,588
Big Horn	116,775	1,088,568	695,000	3,347,385	1,440,845
Blaine	360,210	518,315	733,260	3,184,129	1,936,410
Broadwater	-----	239,678	100,000	1,398,705	964,210
Carbon	318,244	813,439	655,000	2,653,230	217,123
Carter	-----	189,192	165,000	1,227,929	290,849
Cascade	-----	2,190,950	8,775,000	3,520,385	3,719,972
Chouteau	50,304	1,232,397	885,000	12,502,415	397,810
Custer	63,070	1,458,814	2,000,000	1,293,105	1,684,975
Daniels	9,905	268,602	250,000	3,632,775	143,485
Dawson	527,650	881,151	1,050,000	3,387,320	284,600
Deer Lodge	-----	554,745	665,200	128,900	374,133
Fallon	18,500	551,790	540,000	2,101,775	200,775
Fergus	50,700	2,397,553	1,710,000	6,777,656	985,670
Flathead	-----	2,502,334	3,390,000	1,120,596	6,778,061
Gallatin	-----	1,536,265	3,730,300	3,511,367	2,475,605
Garfield	72,870	184,061	150,000	1,520,940	89,420
Glacier	2,360,588	996,995	725,000	1,823,850	275,168
Golden Valley	-----	-----	-----	884,495	146,171
Granite	-----	263,007	150,000	650,798	472,147
Hill	-----	1,094,740	2,125,000	6,070,019	148,978
Jefferson	-----	403,471	200,000	388,170	530,572
Judith Basin	-----	487,138	300,000	2,895,113	128,520
Lake	-----	922,318	1,006,890	2,443,694	2,236,916
Lewis and Clark	-----	2,329,416	4,225,750	908,506	825,351
Liberty	182,204	263,894	260,000	4,248,405	83,760
Lincoln	-----	486,028	505,000	309,767	5,292,887
Madison	1,890	410,541	-----	2,882,815	739,765
McCone	129,050	341,909	297,000	3,688,060	54,460
Meagher	-----	175,561	125,000	852,515	140,060
Mineral	-----	170,715	180,000	89,482	1,505,437
Missoula	37,620	2,498,567	4,740,000	345,640	2,003,631
Musselshell	760,582	486,556	540,000	928,044	351,091
Park	-----	765,780	1,050,000	1,396,070	251,280
Petroleum	139,942	-----	-----	646,692	75,915
Phillips	85,800	813,087	630,000	2,975,076	173,275
Pondera	476,390	1,362,770	750,000	5,900,095	536,715
Powder River	1,530,456	283,577	200,000	1,906,143	263,025
Powell	-----	370,497	500,000	506,095	353,069
Prairie	99,700	439,710	320,000	1,628,415	165,205
Ravalli	-----	880,995	900,000	1,415,995	1,270,356
Richland	895,945	1,551,860	1,050,000	4,578,128	543,419
Roosevelt	697,475	1,485,027	1,245,000	5,054,135	147,155
Rosebud	600,445	546,100	520,000	2,492,240	1,692,575
Sanders	-----	979,437	450,000	751,755	3,661,836
Sheridan	713,253	1,028,444	820,000	4,511,912	117,370
Silver Bow	-----	2,179,450	3,374,940	71,775	4,260,870
Stillwater	-----	818,899	728,581	2,426,560	217,695
Sweet Grass	-----	728,259	400,000	1,412,526	178,838
Teton	231,185	894,065	355,000	6,463,494	207,230
Toole	966,652	1,277,130	850,000	5,366,594	276,032
Treasure	-----	268,273	100,000	365,150	84,240
Valley	-----	915,330	1,468,952	5,922,020	498,960
Wheatland	4,745	521,013	100,000	782,092	52,240
Wibaux	-----	173,539	200,000	1,495,675	187,145
Yellowstone	*	*	*	*	*
PUBLIC UTILITIES	-----	-----	-----	-----	31,409,831
THE STATE	$11,520,450	$46,727,741	$57,685,873	$141,085,057	$84,429,721

PERSONAL PROPERTY OTHER THAN LIVESTOCK — 1973

	Tax Levies Extended Against 20% of Assessed Value	Tax Levies Extended Against 33 1/3% of Assessed Value		Tax Levies Extended Against 7% of Assessed Value		
	Airplanes	Goods, Wares, Mdse.	Furn. & Fixt. of Stores, Offices, Etc.	Solvent Credits	New Industry	Agri. Products Not Classed As Mdse.
Beaverhead	$ 181,304	$ 952,610	$ 522,501	$ 221,940	$ ----	$ 48,510
Big Horn	140,700	952,298	391,343	585,067	2,830,110	267,489
Blaine	110,500	463,614	144,455	102,342	----	653,102
Broadwater	21,250	243,101	99,200	73,760	205,039	147,715
Carbon	61,125	437,944	188,670	146,400	8,715	14,884
Carter	36,774	87,910	59,975	----	----	163,890
Cascade	929,970	12,079,007	7,103,563	11,974,785	----	983,232
Chouteau	131,385	741,815	164,422	156,526	----	3,437,262
Custer	348,240	1,227,915	614,442	306,569	----	102,538
Daniels	14,434	452,766	99,996	393,805	----	1,961,546
Dawson	87,000	1,618,079	915,949	421,185	----	1,140,319
Deer Lodge	12,200	1,311,190	411,313	295,623	----	----
Fallon	91,100	569,194	203,912	190,761	----	----
Fergus	242,800	1,537,002	622,231	463,359	----	1,558,745
Flathead	300,375	4,667,250	1,576,112	711,864	----	41,150
Gallatin	236,977	3,777,897	2,028,341	658,288	----	229,216
Garfield	88,595	120,546	63,675	5,335	25,968	215,784
Glacier	156,345	1,206,617	655,055	239,158	----	711,732
Golden Valley	4,600	51,281	15,214	173,575	----	56,855
Granite	32,076	457,420	125,223	421,455	----	----
Hill	158,262	1,982,514	810,465	1,006,905	----	4,287,802
Jefferson	----	474,978	130,797	32,658	----	----
Judith Basin	49,550	225,835	113,579	51,055	----	557,859
Lake	76,604	2,499,337	516,384	4,045	----	615,720
Lewis and Clark	301,870	5,717,823	2,606,030	2,452,257	----	11,585
Liberty	95,425	276,634	92,291	80,000	----	2,670,040
Lincoln	115,310	1,480,595	552,357	241,305	5,000	----
Madison	18,675	436,740	298,825	251,935	----	33,855
McCone	44,750	234,393	54,282	79,536	----	797,305
Meagher	16,140	225,170	89,626	34,576	----	750
Mineral	----	255,660	109,191	28,280	----	----
Missoula	805,215	7,702,904	2,039,191	4,009,533	9,976,140	37,214
Musselshell	31,398	370,886	236,219	7,294	----	38,780
Park	40,420	1,002,472	743,612	406,191	18,347	22,455
Petroleum	4,450	37,720	10,520	----	----	500
Phillips	75,160	587,843	243,731	324,823	----	909,007
Pondera	140,450	1,090,869	513,762	473,600	----	1,307,200
Powder River	93,830	158,546	133,322	23,292	----	59,755
Powell	8,975	355,917	149,450	142,162	----	----
Prairie	8,240	218,800	57,204	219,662	660	288,242
Ravalli	129,633	1,264,901	396,802	22,035	----	506
Richland	49,240	3,890,082	357,998	35,597	----	2,147,929
Roosevelt	88,880	1,354,962	389,267	532,995	----	1,599,027
Rosebud	62,210	424,524	305,256	210,727	----	78,783
Sanders	70,045	869,197	202,451	12,140	----	----
Sheridan	----	660,989	145,336	1,267,936	----	2,363,748
Silver Bow	60,160	5,550,010	1,840,865	2,151,330	----	----
Stillwater	35,220	401,236	145,982	73,000	----	30,040
Sweet Grass	51,707	303,747	220,388	134,938	----	----
Teton	78,278	729,085	152,846	284,337	----	1,217,570
Toole	101,099	757,782	308,551	187,959	----	1,712,559
Treasure	9,390	95,461	29,424	3,102	----	8,000
Valley	149,410	1,834,861	780,666	1,297,633	----	2,741,481
Wheatland	18,100	163,690	75,028	2,735	----	19,597
Wibaux	5,045	120,918	59,785	----	----	470,778
Yellowstone	1,149,830	31,776,918	9,200,822	20,347,794	----	1,516,365
PUBLIC UTILITIES	----	293,619	1,677,363	23,649,205	----	----
THE STATE	$7,370,721	$108,783,074	$41,795,260	$77,624,369	$13,069,979	$37,278,421

PERSONAL PROPERTY OTHER THAN LIVESTOCK — 1974

	Tax Levies Extended Against 20% of Assessed Value	Tax Levies Extended Against 33 1/3% of Assessed Value		Tax Levies Extended Against 7% of Assessed Value		
	Airplanes	Goods, Wares & Mdse.	Furn., Fix. of Stores, Offices, Etc.	Solvent Credits	New Industry	Agri. Prod. Not Classed As Mdse.
Beaverhead	$ 178,540	$ 1,064,590	$ 549,395	$ 240,576	$ -----	$ 52,800
Big Horn	131,670	933,841	472,434	655,340	-----	160,556
Blaine	153,995	509,263	162,277	20,865	-----	355,871
Broadwater	23,265	277,313	106,726	76,690	205,039	108,097
Carbon	54,595	441,605	213,791	145,449	8,715	4,576
Carter	41,340	100,533	49,732	-----	-----	94,890
Cascade	1,579,745	12,950,270	8,152,585	8,397,545	-----	915,664
Chouteau	141,310	1,025,774	182,184	153,401	-----	1,848,825
Custer	370,385	1,388,198	642,370	314,024	-----	-----
Daniels	14,342	455,133	156,734	464,404	-----	1,784,505
Dawson	109,725	1,654,964	1,017,312	390,797	-----	686,628
Deer Lodge	3,900	1,473,391	465,838	346,485	-----	-----
Fallon	109,450	628,078	226,262	116,000	-----	-----
Fergus	315,155	1,687,814	661,349	617,030	-----	565,640
Flathead	342,825	5,501,374	1,732,785	709,163	-----	46,000
Gallatin	525,992	4,432,296	2,831,953	622,528	26,175	150,499
Garfield	116,625	137,160	63,468	11,850	-----	57,950
Glacier	124,070	1,427,022	654,362	191,454	-----	459,378
Golden Valley	9,800	76,680	16,635	179,300	-----	9,924
Granite	36,777	377,530	147,362	312,224	-----	-----
Hill	219,866	2,269,163	950,436	1,249,892	-----	2,147,880
Jefferson	-----	481,438	151,889	20,342	-----	-----
Judith Basin	55,600	191,657	133,514	34,003	-----	325,307
Lake	58,371	2,611,314	618,183	-----	-----	52,206
Lewis and Clark	691,984	8,670,421	4,189,886	3,005,997	-----	12,425
Liberty	58,850	302,997	95,606	23,149	-----	1,041,553
Lincoln	84,273	2,067,451	570,498	184,674	24,300	-----
Madison	44,642	524,153	417,651	395,000	-----	-----
McCone	84,455	266,171	61,816	61,415	-----	658,103
Meagher	25,960	348,048	114,010	54,893	-----	667
Mineral	-----	283,125	100,324	500	-----	-----
Missoula	1,060,710	8,513,642	2,323,324	4,265,232	17,365,124	27,000
Musselshell	52,064	402,266	156,736	1,740	-----	6,560
Park	49,640	1,163,702	629,751	422,855	17,472	615
Petroleum	2,150	28,610	8,700	-----	-----	-----
Phillips	118,152	661,146	279,049	404,919	-----	479,465
Pondera	137,920	1,159,308	489,705	501,900	-----	738,100
Powder River	106,905	141,603	146,911	20,845	-----	1,050
Powell	-----	388,943	201,004	129,392	-----	-----
Prairie	12,310	191,896	71,778	254,165	-----	189,529
Ravalli	153,702	1,474,139	467,048	31,757	-----	230,956
Richland	83,165	3,416,548	328,403	169,170	-----	474,424
Roosevelt	148,455	1,477,700	477,324	642,810	-----	1,846,321
Rosebud	68,255	481,329	408,657	177,919	-----	39,774
Sanders	70,645	905,857	212,305	12,325	77,463	-----
Sheridan	39,530	724,047	145,922	1,791,042	-----	1,709,970
Silver Bow	170,255	7,062,330	2,220,370	3,737,865	-----	-----
Stillwater	42,330	342,630	150,467	78,000	-----	5,348
Sweet Grass	43,528	336,044	314,374	147,388	-----	-----
Teton	173,397	870,554	170,838	384,386	-----	556,966
Toole	157,209	882,779	338,637	295,456	-----	726,402
Treasure	17,770	102,597	26,676	3,798	-----	8,000
Valley	208,765	1,872,453	877,218	1,518,054	-----	1,679,326
Wheatland	22,262	171,899	72,729	1,856	-----	9,013
Wibaux	3,175	124,648	69,210	-----	-----	269,850
Yellowstone	*	*	*	*	*	*
PUBLIC UTILITIES	-----	423,896	1,934,958	20,863,924	-----	-----
THE STATE	$8,649,801	$87,879,333	$38,431,461	$54,851,788	$17,724,288	$20,538,616

PERSONAL PROPERTY OTHER THAN LIVESTOCK — 1973

	1% Freeport Mdse.	7% Air Pollution Control Fac.	Tax Levies Extended Against 20% of Assessed Value: Watercraft	Tax Levies Extended Against 20% of Assessed Value: Snowmobiles	Tax Levies Extended Against Various Percentages: All Other Property	Total All Personal Other Than Livestock
Beaverhead	$ ----	$ ----	$ 49,340	$ 70,175	$ 65,635	$ 14,220,921
Big Horn	----	----	136,375	26,535	482,475	19,983,446
Blaine	----	----	14,915	46,305	71,113	11,978,053
Broadwater	----	----	34,810	92,295	14,612	5,692,600
Carbon	----	----	59,735	93,370	164,184	11,779,921
Carter	----	----	6,300	55,395	11,050	3,719,326
Cascade	181,500	----	513,625	152,725	1,942,195	104,077,599
Chouteau	----	----	93,235	111,790	30,050	24,677,286
Custer	----	----	37,955	32,265	34,400	16,010,427
Daniels	----	----	21,430	39,366	4,805	9,685,005
Dawson	----	----	62,055	21,525	315,078	17,911,642
Deer Lodge	----	----	78,950	187,050	312,630	32,688,898
Fallon	----	----	11,135	120,200	640,675	10,030,592
Fergus	----	----	95,165	193,060	77,220	26,188,947
Flathead	----	----	625,829	471,485	248,310	62,374,743
Gallatin	----	842,534	404,590	623,685	394,871	47,429,332
Garfield	----	----	50,995	24,480	12,105	4,586,252
Glacier	----	----	54,220	112,770	650,070	17,082,245
Golden Valley	----	----	4,650	2,860	3,228	2,152,007
Granite	----	----	15,745	120,578	8,916	5,976,540
Hill	----	----	59,835	94,120	86,044	27,583,110
Jefferson	----	----	39,260	53,500	36,260	8,149,109
Judith Basin	----	----	30,720	68,165	2,820	7,738,705
Lake	----	----	907,009	98,790	104,350	23,542,878
Lewis and Clark	292,446	----	691,713	280,826	239,804	44,963,704
Liberty	----	----	29,535	66,245	15,035	9,958,274
Lincoln	----	1,166,590	280,656	263,379	86,050	30,638,295
Madison	----	----	17,515	97,950	500	9,338,473
McCone	----	----	66,150	49,155	45,473	8,456,024
Meagher	----	----	14,785	109,985	8,967	4,034,402
Mineral	----	----	9,597	29,655	26,582	5,192,232
Missoula	----	----	503,660	385,705	597,384	90,170,940
Musselshell	----	----	33,810	17,137	77,543	7,779,674
Park	----	7,400	48,570	206,628	32,020	14,452,893
Petroleum	----	----	9,270	6,605	900	2,027,569
Phillips	----	----	22,795	12,275	37,775	10,445,580
Pondera	----	----	95,660	121,500	84,330	18,518,966
Powder River	----	----	4,145	42,668	700,903	8,905,030
Powell	----	----	40,850	113,775	23,257	7,174,221
Prairie	----	----	9,460	8,110	25,008	4,972,843
Ravalli	----	----	124,310	167,654	62,400	19,841,346
Richland	----	----	75,842	36,630	476,499	23,375,590
Roosevelt	----	----	112,420	39,640	507,185	20,029,820
Rosebud	----	----	64,000	25,500	514,735	14,638,170
Sanders	----	----	97,036	44,705	666,762	15,599,602
Sheridan	----	----	89,650	23,500	680,932	16,432,933
Silver Bow	----	----	149,550	164,275	328,325	70,990,765
Stillwater	----	----	36,180	50,235	31,354	9,043,030
Sweet Grass	----	----	18,804	41,157	22,127	6,043,506
Teton	----	----	62,355	53,405	42,448	15,894,299
Toole	----	----	40,890	50,555	319,545	17,150,220
Treasure	----	----	4,175	3,575	----	3,079,016
Valley	114,437	----	264,650	55,885	123,482	24,899,905
Wheatland	----	----	15,200	16,575	3,530	3,652,265
Wibaux	----	----	390	13,525	234,700	4,945,128
Yellowstone	8,497	50,000	1,056,895	374,000	1,191,708	166,434,726
PUBLIC UTILITIES	----	----	----	39,890	19,031,396	100,405,892
THE STATE	$596,880	$2,066,524	$7,498,396	$5,924,793	$31,951,755	$1,324,896,947

PERSONAL PROPERTY OTHER THAN LIVESTOCK — 1974

	Tax Levies Extended Against 20% of Assessed Value			Tax Levies Extended Against Various Percentages	
	7% Air Pollution Control Fac.	Watercraft	Snowmobiles	All Other Property	Total All Personal Other Than Livestock
Beaverhead	$ -----	$ 52,750	$ 116,885	$ 77,606	$ 14,265,521
Big Horn	-----	157,698	30,941	893,753	23,628,361
Blaine	-----	5,470	64,325	67,306	12,189,734
Broadwater	-----	99,880	66,590	11,747	6,326,375
Carbon	-----	79,650	110,380	173,706	12,469,620
Carter	-----	2,920	24,675	10,050	4,403,080
Caseade	-----	682,525	281,050	1,878,200	102,844,369
Chouteau	-----	118,610	155,685	32,115	24,997,050
Custer	-----	43,190	39,550	36,575	17,435,889
Daniels	-----	21,260	40,675	49,417	10,146,090
Dawson	-----	86,325	23,350	183,924	18,124,401
Deer Lodge	-----	68,800	211,600	360,232	35,239,364
Fallon	-----	7,970	113,780	621,210	10,913,210
Fergus	-----	113,860	236,900	75,605	26,926,943
Flathead	-----	679,405	587,110	289,041	66,356,488
Gallatin	870,534	514,705	661,585	302,115	52,708,712
Garfield	-----	53,150	12,790	10,350	4,621,665
Glacier	-----	37,765	140,205	580,116	17,550,954
Golden Valley	-----	1,960	4,630	2,800	2,396,362
Granite	-----	16,495	90,683	9,691	6,033,644
Hill	-----	71,930	161,420	83,737	28,171,152
Jefferson	-----	34,325	50,775	131,913	8,389,702
Judith Basin	-----	28,205	64,370	5,265	7,715,261
Lake	-----	1,026,386	135,950	104,363	24,392,735
Lewis and Clark	-----	775,520	381,671	272,963	51,206,537
Liberty	-----	28,705	43,190	14,620	9,122,408
Lincoln	1,694,401	278,241	258,444	83,550	27,384,822
Madison	-----	24,850	109,550	500	10,517,762
McCone	-----	79,015	49,330	43,323	9,104,307
Meagher	-----	15,155	132,025	7,898	4,406,075
Mineral	-----	7,600	52,865	21,260	5,653,395
Missoula	60,000	673,495	526,750	700,465	104,723,510
Musselshell	-----	29,176	23,600	63,415	7,926,918
Park	-----	65,035	193,025	52,050	14,663,816
Petroleum	-----	10,040	8,210	800	1,818,496
Phillips	-----	27,313	10,910	40,695	10,859,154
Pondera	-----	89,430	112,910	97,380	18,658,968
Powder River	-----	975	40,515	699,427	8,688,367
Powell	-----	61,350	153,825	23,470	7,348,816
Prairie	-----	10,415	7,890	28,812	5,299,355
Ravalli	-----	152,450	349,053	69,080	21,425,235
Richland	-----	100,470	33,820	489,140	23,800,098
Roosevelt	-----	122,905	44,905	376,254	21,704,252
Rosebud	-----	72,290	36,455	611,470	19,669,004
Sanders	-----	103,396	40,900	1,698,638	23,312,579
Sheridan	-----	18,050	34,635	355,942	16,839,948
Silver Bow	-----	137,500	162,625	447,830	78,664,115
Stillwater	-----	37,670	50,025	13,705	9,153,928
Sweet Grass	-----	14,633	46,449	33,853	6,202,952
Teton	-----	70,050	74,030	50,362	16,311,499
Toole	-----	48,365	58,725	330,126	17,072,366
Treasure	-----	9,545	4,425	-----	2,062,694
Valley	-----	306,015	83,400	367,555	24,738,440
Wheatland	-----	14,450	25,375	4,055	3,620,595
Wibaux	-----	400	11,080	235,100	4,691,047
Yellowstone	*	*	*	*	*
PUBLIC UTILITIES	-----	-----	69,095	16,953,930	98,580,188
THE STATE	$2,624,935	$7,389,738	$6,655,611	$30,178,505	$1,223,778,828

PUBLIC UTILITY ASSESSMENTS BY STATE DEPARTMENT OF REVENUE — 1973-74

	Assessment In Montana	1973 Value of Property Locally Assessed	Allocated By State Board of Equalization	Assessment In Montana	1974 Value of Property Locally Assessed	Allocated by State Board of Equalization
RAILROADS						
Burlington Northern	$ 87,951,327	$ 9,025,083	$78,926,244	$ 89,332,598	$ 8,915,440	$80,417,158
Butte, Anaconda & Pacific	2,692,604	685,198	2,007,406	2,561,453	686,284	1,875,169
Chicago, Milwaukee, St. Paul & Pacific	16,565,560	3,023,399	13,542,161	13,582,073	2,817,933	10,764,140
Soo Line	63,224	5,970	57,254	159,243	5,970	153,273
Union Pacific (Oregon Short Line)	3,334,535	211,239	3,123,296	3,274,239	193,972	3,080,267
	$110,607,250	$ 12,950,889	$97,656,361	$108,909,606	$ 12,619,599	$96,290,007
POWER & GAS LINES						
Black Hills Power & Light	$ 348,773	$ 91,822	$ 256,951	$ 374,836	$ 92,132	$ 282,704
Montana-Dakota Utilities	28,135,021	8,237,302	19,897,719	29,493,295	8,377,481	21,115,814
Montana Power Co.	155,014,487	92,159,863	62,854,624	158,963,630	100,435,105	58,528,525
Pacific Power & Light	14,790,264	5,863,239	8,927,025	9,892,915	5,352,911	4,540,004
	$198,288,545	$106,352,226	$91,936,319	$198,724,676	$114,257,629	$84,467,047
TELEGRAPH LINES						
Western Union	$ 415,985	$ 27,307	$ 388,678	$ 239,712	$ 15,108	$ 224,604
TELEPHONE LINES						
American Telephone & Telegraph	$ 9,368,022	$ 3,848,256	$ 5,519,766	$ 8,120,732	$ 3,867,050	$ 4,253,682
Hot Springs Telephone	59,814	8,230	51,584	57,671	8,550	49,121
Montana Telephone	426,743	53,719	373,024	1,021,621	70,115	951,506
Mountain Bell	71,052,847	17,536,937	53,515,910	78,661,872	18,017,406	60,644,466
Northwestern Telephone Systems				7,596,778	1,075,710	6,521,068
Southern Montana	67,505	6,655	60,850	64,248	5,880	58,368
Treasure State	1,572,511	43,925	1,528,586	1,985,472	60,317	1,925,155
	$ 82,547,442	$ 21,497,722	$61,049,720	$ 97,508,394	$ 23,105,028	$74,403,366
PIPELINES						
Bell Creek Pipeline	$ 286,208	$ 95,908	$ 190,300	$ 664,277	$ 95,908	$ 568,369
Butte Pipeline	4,133,698	1,006,813	3,126,885	2,556,802	814,401	1,742,401
Cardinal Petroleum (Phillips No. 2)	322,756	55,775	266,981	262,132	55,775	206,357
Cenex Pipeline (Farmers Union Central Exchg.)	3,038,585	229,080	2,809,505	2,701,137	229,080	2,472,057
Continental Pipeline	15,540,549	1,128,416	14,412,133	13,801,619	1,136,750	12,664,869
Exxon	1,817,080	212,080	1,605,000	1,445,143	212,080	1,233,063
Fairview	295,433	43,035	252,398	297,624	42,750	254,874
Husky Pipeline	347,079	32,480	314,599	304,000	32,300	271,700
Northern Natural Gas	4,194,485	1,845,735	2,348,750	5,368,869	1,956,901	3,411,968
Texas Pipeline	520,753	291,371	229,382	440,837	141,434	299,403
Phillips Petroleum Company	622,289	137,533	484,756	678,276	137,533	540,743
Wascana Pipeline Co.				920,995	37,295	883,700
Wesco Pipeline Co.				809,229	223,740	585,489
Western Crude	94,410	40,195	54,215	139,748	43,140	96,608
Yellowstone Pipeline Company	8,843,222	465,673	8,377,549	7,656,452	457,144	7,199,308
	$ 40,056,547	$ 5,584,094	$34,472,453	$ 38,047,140	$ 5,616,231	$32,430,909

AIRLINES						
Air West	$ 188,925	$ ----	$ 188,925	$ 190,048	$ ----	$ 190,048
Frontier	1,212,597	----	1,212,597	771,546	----	771,546
Northwest	2,079,542	----	2,079,542	1,999,557	----	1,999,557
Western	1,220,469	----	1,220,469	1,366,247	----	1,366,247
	$ 4,701,533	$ ----	$ 4,701,533	$ 4,327,398	$ ----	$ 4,327,398
RURAL TELEPHONE COOPERATIVES						
Blackfoot Telephone Association	$ 861,202	$ 140,988	$ 720,214	$ 1,193,405	$ 135,807	$ 1,057,598
Mid-Rivers Telephone	4,980,116	306,591	4,673,525	4,990,229	307,746	4,682,483
Nemont Telephone	1,226,338	72,981	1,153,357	1,533,597	97,631	1,435,966
Northern Telephone	850,674	324,054	526,620	730,320	437,299	293,021
Range Telephone	1,043,987	202,361	841,626	1,234,208	297,920	936,288
Three Rivers Telephone	1,867,105	407,537	1,459,568	1,810,354	543,285	1,267,069
Triangle Telephone	3,074,793	448,298	2,626,495	3,393,866	853,671	2,540,195
Valley Rural Telephone Assoc.	562,831	111,050	451,781	641,126	140,629	500,497
	$ 14,467,046	$ 2,013,860	$12,453,186	$15,527,105	$2,813,988	$12,713,117
RURAL ELECTRIC COOPERATIVES						
Beartooth Electric	$ 1,117,065	$ 260,839	$ 856,226	$ 1,048,943	$ 237,910	$ 811,033
Big Flat Electric	1,227,733	190,177	1,037,556	1,250,231	190,632	1,059,599
Fergus Electric	2,694,093	396,771	2,297,322	2,429,232	305,117	2,124,115
Flathead Electric	1,269,438	209,990	1,059,448	1,545,632	251,514	1,294,118
Glacier Electric	3,009,242	1,106,265	1,902,977	2,670,842	1,104,103	1,566,739
Goldenwest Electric	447,499	78,169	369,330	399,234	77,582	321,652
Hill County Electric	2,931,536	510,779	2,420,757	2,740,837	571,585	2,169,252
Lincoln Electric	452,536	121,391	331,145	744,923	225,147	519,776
Lower Yellowstone	1,338,622	145,751	1,192,871	1,268,984	116,932	1,152,052
Marias River Electric	1,906,716	320,633	1,586,083	1,670,922	327,034	1,343,888
McCone Electric	3,190,350	298,604	2,891,746	2,888,424	301,599	2,586,825
Mid-Yellowstone Electric	1,062,082	329,665	732,417	997,477	317,710	679,767
Missoula Electric	1,924,707	185,426	1,739,281	2,365,364	227,838	2,137,526
Northern Electric	1,392,110	291,740	1,100,370	1,299,299	278,055	1,021,244
Northern Lights	714,384	26,577	687,807	811,217	36,090	775,127
Park Electric	1,213,894	150,591	1,063,303	1,236,722	132,918	1,103,804
Sheridan Electric	2,241,688	269,496	1,972,192	2,058,206	277,191	1,781,015
Southeast Electric Co-op, Inc.	1,206,263	140,097	1,066,166	1,062,773	140,488	922,285
Sun River Electric	2,599,991	477,414	2,122,577	2,316,796	481,765	1,835,031
Tongue River Electric	2,416,351	564,726	1,851,625	2,280,967	622,357	1,658,610
Valley Electric	822,601	231,120	591,481	733,126	222,669	510,457
Vigilante Electric	2,440,209	319,417	2,120,792	2,501,610	327,478	2,174,132
Yellowstone Valley Electric	2,282,261	907,841	1,374,420	2,240,716	934,353	1,306,363
	$ 39,901,371	$ 7,533,479	$ 32,367,892	$38,562,477	$7,708,067	$30,854,410
GRAND TOTAL	$490,985,719	$155,959,577	$335,026,142	$501,846,508	$166,135,650	$335,710,858

PUBLIC UTILITY VALUES ALLOCATED TO COUNTIES BY THE STATE DEPARTMENT OF REVENUE FOR THE YEARS 1973 AND 1974

	1973	County Total	1974	County Total
BEAVERHEAD				
American Tel. & Tel. Co.	$ 108,850		$ 73,329	
Montana Power Company	1,280,746		1,068,988	
Mountain Bell	755,152		654,246	
Southern Montana Telephone Co.	49,854		47,821	
Union Pacific Railroad Co.	2,091,221		2,059,781	
Vigilante Electric Co-op Inc	1,192,534		1,215,411	
Western Union	389		180	
		$5,478,746		$5,119,756
BIG HORN				
American Tel. & Tel. Co.	80,478		59,487	
Burlington Northern				
Huntley Branch	1,602,610		1,809,237	
Continental Pipeline	593,910		494,960	
Husky Pipeline Co.	102,443		88,380	
Mid-Yellowstone Electric Co-op, Inc.	31,111		28,714	
Montana-Dakota Utilities Co.	1,097,368		1,168,546	
Montana Power Co.	692,481		565,452	
Montana Telephone Co.	12,739		25,527	
Mountain Bell	926,842		726,575	
Pacific Power & Light Co.	175,122		377,725	
Range Telephone Co-op, Inc.	155,288		196,184	
Tongue River Electric Co-op, Inc.	36,654		33,989	
Western Union Telegraph Co.	17,479		1,186	
Yellowstone Valley Electric Co-op, Inc.	84,036		80,136	
		5,608,561		$5,656,098
BLAINE				
Big Flat Electric Co-op, Inc.	270,956		276,445	
Burlington Northern				
Main Line	2,043,285		1,891,452	
Saco Northwest Line	62,987		215,965	
Hill County Electric Co-op, Inc.	449,294		403,854	
Montana Power Co.	800,696		755,580	
Mountain Bell	246,540		153,249	
Northern Natural Gas	1,414,017		2,221,078	
Triangle Telephone Co-op, Inc.	485,008		467,712	
Western Union Telegraph Co.	11,228		108	
		5,784,011		6,385,443
BROADWATER				
American Tel. & Tel. Co.	135,565		103,556	
Burlington Northern				
Main Line	1,150,908		1,178,978	
Chicago, Milwaukee, St. Paul — Pacific RR				
Main Line	247,554		200,015	
Montana Power Co.	390,644		352,373	
Mountain Bell	406,592		255,122	
Vigilante Electric Co-op, Inc.	334,697		341,719	
Yellowstone Pipe Line Co.	766,144		649,396	
		3,432,104		$3,081,159

PUBLIC UTILITY VALUES ALLOCATED TO COUNTIES BY THE STATE DEPARTMENT OF REVENUE FOR THE YEARS 1973 AND 1974

	1973	County Total	1974	County Total
CARBON				
Beartooth Electric Co-op, Inc.	$ 416,687		$ 394,882	
Burlington Northern	1,572,216		1,575,544	
Continental Pipeline	486,210		405,190	
Exxon Pipe Line Company	1,064,374		817,683	
Husky Pipeline Company	84,201		72,931	
Montana-Dakota Utilities Co.	1,574,921		1,655,674	
Montana Power Co.	1,283,314		1,177,138	
Mountain Bell	785,061		513,905	
Pacific Power & Light	96,143		167,446	
Treasure State Telephone	71,992		165,092	
Western Union Telegraph Co.	690		526	
Yellowstone Valley Electric Co-op, Inc.	21,903		21,199	
		$ 7,457,712		$ 6,967,210
CARTER				
Bell Creek Pipeline Co.	163,300		487,728	
Black Hills Power & Light	186,026		196,709	
Butte Pipe Line Company	1,197,450		1,115,225	
Mid-Rivers Telephone Co-op, Inc.	48,536		47,017	
Montana-Dakota Utilities Co.	843,734		874,684	
Mountain Bell	19,056		3,521	
Range Telephone	158,785		171,098	
Southeast Electric Co-op, Inc.	627,065		541,217	
Tongue River Electric Co-op, Inc.	5,701		4,999	
Treasure State Telephone	149,738		155,528	
		3,399,391		3,597,726
CASCADE				
Air West	65,180		65,719	
American Tel. & Tel. Co.	5,575		2,579	
Burlington Northern				
Havre to Butte Line	1,508,775		1,508,075	
Gerber to Brown Spur	53,753		53,753	
Shelby to Billings Branch	1,171,768		1,171,766	
Vaughn Jt. to Emerson Jt. (Jt. Section)	67,153		67,152	
Vaughn Jt. to Dracut Jt. (Jt. Section)	31,581		31,581	
Vaughn Branch	222,036		222,036	
Chicago, Milwaukee, St. Paul & Pacific RR				
Lewistown-Great Falls Branch	178,368		140,763	
Great Falls-Agawam Branch	80,150		59,097	
Great Falls-Vaughn Branch (Jt)	55,018		45,223	
Vaughn to Dracut Branch (Jt)	38,016		31,190	
Continental Pipe Line Co.	1,026,774		896,578	
Fergus Electric Co-op, Inc.	24,072		22,772	
Frontier Airlines, Inc.	136,999		86,166	
Montana Power Company	5,351,434		5,131,006	
Mountain Bell	7,339,863		9,405,877	
Northwest Airlines	364,752		307,812	
Phillips Petroleum Co.	73,511		88,484	
Sun River Electric Co-op, Inc.	305,495		266,083	
Three Rivers Telephone Co-op, Inc.	451,861		385,535	
Western Airlines, Inc.	460,483		528,137	
Western Union Telegraph Co.	83,985		77,563	
Yellowstone Pipeline Co.	373,060		373,060	
		19,469,662		$20,968,007

PUBLIC UTILITY VALUES ALLOCATED TO COUNTIES BY THE STATE DEPARTMENT OF REVENUE FOR THE YEARS 1973 AND 1974

	1973	County Total	1974	County Total
CHOUTEAU				
Burlington Northern				
Butte Line	$1,672,875		$1,672,098	
Chicago, Milwaukee, St. Paul & Pacific RR Co.				
Lewistown-Great Falls Branch	552,628		436,121	
Continental Pipe Line Co.	359,487		313,899	
Fergus Electric Co-op, Inc.	5,592		5,289	
Hill County Electric Co-op, Inc.	560,444		497,385	
Montana Power Company	1,275,677		1,110,414	
Mountain Bell	669,344		329,443	
Northern Natural Gas	----		129,390	
Sun River Electric Co-op, Inc.	236,720		205,007	
Three Rivers Rural Telephone Co-op, Inc.	86,465		79,964	
Triangle Telephone Assn. Inc.	542,768		532,487	
Western Union Telegraph Co.	15,384		----	
		$5,977,384		$5,311,497
CUSTER				
American Tel. & Tel. Co.	118,123		101,392	
Burlington Northern				
Main Line	1,165,032		1,193,447	
Cenex Pipe Line Co. (Farmers Union Central Exchg.)	388,435		341,723	
Chicago, Milwaukee, St. Paul & Pacific RR Co.				
Main Line	703,450		563,922	
Frontier Airlines, Inc.	64,122		40,113	
McCone Electric Co-op, Inc.	46,231		41,811	
Mid-Rivers Telephone Co-op, Inc.	109,053		122,674	
Mid-Yellowstone Electric Co-op, Inc.	18,521		16,666	
Montana-Dakota Utilities Co.	1,677,182		1,706,100	
Mountain Bell	794,607		1,005,689	
Range Telephone Co-op, Inc.	85,617		92,633	
Southeast Electric Co-op, Inc.	28,903		25,206	
Tongue River Electric Co-op, Inc.	455,908		402,469	
Western Union Telegraph Co.	1,337		736	
		5,656,521		5,654,581
DANIELS				
Burlington Northern				
Plentywood West Branch	301,634		301,634	
Scobey-Opheim Line	513,311		513,310	
Montana-Dakota Utilities Co.	235,761		238,690	
Mountain Bell	75,822		115,998	
Nemont Telephone Co-op, Inc.	255,369		289,485	
Northern Electric Co-op, Inc.	220,140		201,863	
Sheridan County Electric Co-op, Inc.	327,518		306,761	
Soo Line Railroad	7,053		18,910	
		1,936,608		$1,986,651

PUBLIC UTILITY VALUES ALLOCATED TO COUNTIES BY THE STATE DEPARTMENT OF REVENUE FOR THE YEARS 1973 AND 1974

	1973	County Total	1974	County Total
DAWSON				
American Tel. & Tel. Co.	320,588		$ 250,406	
Burlington Northern				
Main Line	1,281,466		1,312,721	
Glendive East Line	456,283		456,282	
Newlon West Branch	58,265		58,265	
Redwater Branch	475,881		475,881	
Butte Pipe Line Co.	515,523		----	
Cenex Pipe Line Co. (Farmers Union Central Exchg.)	378,936		333,444	
Fairview Pipe Line Co.	35,396		35,743	
Frontier Airlines, Inc.	61,260		38,778	
Goldenwest Electric Co-op, Inc.	75,277		65,541	
Lower Yellowstone Electric Co-op, Inc.	44,939		43,327	
McCone Electric Co-op, Inc.	708,263		636,327	
Mid-Rivers Telephone Co-op, Inc.	745,987		731,967	
Montana-Dakota Utilities Co.	1,775,234		1,860,160	
Mountain Bell	673,657		1,648,827	
Texas Pipeline Co.	----		98,992	
Tongue River Electric Co-op, Inc.	13,243		11,612	
Wesco Pipeline Co.	----		222,894	
Western Crude Oil Co.	21,940		32,910	
Western Union Telegraph Co.	389		1,150	
		7,642,527		$8,315,227
DEER LODGE				
Burlington Northern				
Montana Union Line	308,060		308,060	
Butte, Anaconda & Pacific Rwy. Co.				
Main Line	541,113		507,068	
Main Line Spur	342,265		320,108	
Brown Spur	48,676		42,205	
Mill Creek Slime Spur	46,235		43,370	
Chicago, Milwaukee, St. Paul & Pacific RR Co.				
Main Line	186,823		150,954	
Montana Power Company	1,371,199		1,342,554	
Mountain Bell	848,963		884,147	
Southern Montana Telephone Co.	7,046		6,758	
Vigilante Electric Co-op, Inc.	24,293		27,777	
Western Union Telegraph Co.	2,033		1,680	
		3,726,706		3,634,681
FALLON				
Butte Pipe Line Co.	846,928		584,231	
Chicago, Milwaukee, St. Paul & Pacific RR Co.				
Main Line	524,114		423,487	
Goldenwest Electric Co-op, Inc.	62,947		54,629	
Mid-Rivers Telephone Co-op, Inc.	306,556		303,281	
Montana-Dakota Utilities Co.	2,978,823		3,199,761	
Mountain Bell	299,703		247,383	
Southeast Electric Co-op, Inc.	377,133		326,354	
Tongue River Electric Co-op, Inc.	3,420		2,999	
Treasure State Telephone	8,514		8,712	
Wesco Pipeline Company	---		151,620	
		5,408,138		$5,302,457

PUBLIC UTILITY VALUES ALLOCATED TO COUNTIES BY THE STATE DEPARTMENT OF REVENUE FOR THE YEARS 1973 AND 1974

	1973	County Total	1974	County Total
FERGUS				
Burlington Northern				
Shelby to Billings Line	$ 89,476		$ 89,476	
Moccasin Branch	204,395		204,395	
Spring Creek to Lewistown (Jt. Section)	74,404		74,403	
Chicago, Milwaukee, St. Paul & Pacific RR Co.				
Harlowton-Lewistown Branch	299,532		236,397	
Lewistown-Great Falls Branch (Jt.)	61,438		49,518	
Lewistown-Great Falls Branch	339,659		268,051	
Lewistown-Winnett Branch	223,391		152,818	
Lewistown-Winifred Branch	189,535		180,002	
Roy Branch	113,609		----	
Continental Pipe Line Co.	283,215		247,299	
Fergus Electric Co-op, Inc.	1,047,693		950,410	
Frontier Airlines	58,096		37,991	
Hill County Electric Co-op, Inc.	5,336		5,360	
Mid-Rivers Telephone Co-op.	410,104		413,741	
Montana Power Company	945,328		887,712	
Mountain Bell	1,263,009		1,027,434	
Triangle Telephone Co-op, Inc.	179,272		172,497	
Western Union Telegraph Co.	1,404		1,070	
		$5,788,896		$ 4,998,574
FLATHEAD				
Air West	123,745		124,329	
American Tel. & Tel. Co.	994		728	
Burlington Northern				
Main Line	3,355,999		3,357,131	
Kalispell Branch	247,985		247,985	
Logging Spur-Kalispell to Somers	37,749		37,750	
Flathead Electric Co-op, Inc.	1,002,948		1,226,578	
Glacier County Electric Co-op, Inc.	11,833		9,821	
Lincoln Electric Co-op, Inc.	49,131		77,469	
Montana Power Company	2,019,061		1,905,677	
Mountain Bell	108,366		199,341	
Northwestern Telephone Systems, Inc.	----		5,389,001	
Pacific Power & Light Co.	7,171,998		3,359,769	
Western Union Telegraph Co.	4,288		4,533	
		14,134,097		15,940,112
GALLATIN				
American Tel. & Tel. Co.	132,530		98,106	
Burlington Northern				
Main Line	1,606,863		1,645,480	
Butte Line	400,960		400,960	
Red Bluff Line	13,069		13,069	
Camp Creek Branch	102,811		102,812	
Chicago, Milwaukee, St. Paul & Pacific RR Co.				
Main Line	550,162		444,535	
Three Forks-Bozeman Branch	181,434		134,714	
Bozeman North Branch	117,669		87,626	
Gallatin Gateway Branch	23,439		17,465	
Frontier Airlines	137,981		85,865	
Montana Power Company	3,726,149		3,808,119	
Montana Telephone Co.	160,628		447,572	
Mountain Bell	3,286,950		3,301,133	
Northwest Airlines, Inc.	236,236		243,826	
Park Electric Co-op, Inc.	52,425		54,898	
Union Pacific RR Co.				
Yellowstone Branch	97,810		97,810	
Vigilante Electric Co-op, Inc.	4,167		4,208	
Western Airlines	69,567		67,957	
Western Union Telegraph Co.	6,041		6,173	
Yellowstone Pipe Line Co.	747,292		633,417	
		11,654,183		$11,695,745

PUBLIC UTILITY VALUES ALLOCATED TO COUNTIES BY THE STATE DEPARTMENT OF REVENUE FOR THE YEARS 1973 AND 1974

	1973	County Total	1974	County Total
GARFIELD				
Continental Pipe Line Co.	$ 6,900		$ 6,900	
McCone Electric Co-op, Inc.	843,832		766,127	
Mid-Rivers Telephone Co-op, Inc.	776,221		783,070	
Mountain Bell	23,756		12,150	
		1,650,709		$1,568,247
GLACIER				
American Tel. & Tel. Co.	41,233		31,006	
Burlington Northern				
Main Line	2,270,713		2,271,480	
Cardinal Petroleum Co. (Phillips Petroleum No. 2)	18,314		14,047	
Continental Pipe Line Co.	2,800,932		2,469,647	
Glacier County Electric Co-op, Inc.	1,722,163		1,423,436	
Montana Power Company	2,391,865		1,964,996	
Mountain Bell	593,103		564,109	
Northern Telephone Co-op, Inc.	118,076		65,702	
Phillips Petroleum Co.	59,110		71,150	
Texas Pipe Line Co.	155,797		134,656	
Treasure State Telephone Co., Inc.	308,999		383,510	
Western Union Telegraph Co.	7,110		4,131	
		10,487,415		9,397,870
GOLDEN VALLEY				
Burlington Northern				
Shelby to Billings Branch	838,761		838,761	
Chicago, Milwaukee, St. Paul & Pacific RR Co.				
Main Line	410,649		331,818	
Continental Pipe Line Co.	1,007,233		886,698	
Fergus Electric Co-op, Inc.	135,306		134,251	
Montana Power Company	312,593		267,167	
Mountain Bell	199,853		97,867	
Treasure State Tel. Co., Inc.	13,675		14,168	
		2,918,070		2,570,730
GRANITE				
American Tel. & Tel. Co.	82,410		60,923	
Blackfoot Telephone Co-op, Inc.	16,553		38,645	
Burlington Northern				
Main Line	789,854		809,117	
Philipsburg Branch	296,849		296,849	
Chicago, Milwaukee, St. Paul & Pacific RR Co.				
Main Line	394,151		318,476	
Missoula Electric Co-op, Inc.	51,324		61,175	
Montana Power Company	1,139,034		1,020,996	
Mountain Bell	478,110		210,542	
Yellowstone Pipe Line Co.	504,000		427,233	
		3,752,285		$3,243,956

PUBLIC UTILITY VALUES ALLOCATED TO COUNTIES BY THE STATE DEPARTMENT OF REVENUE FOR THE YEARS 1973 AND 1974

	1973	County Total	1974	County Total
HILL				
Burlington Northern				
Main Line	$2,122,606		$2,123,835	
Havre to Butte Line	472,079		471,861	
Frontier Airlines, Inc	63,528		37,629	
Hill County Electric Co-op, Inc	1,123,088		1,009,479	
Montana Power Company	1,729,775		1,626,704	
Mountain Bell	768,383		1,127,060	
Northern Natural Gas	934,733		1,061,500	
Triangle Telephone Assn. Inc.	736,984		708,920	
Western Union Telegraph Co	8,821		1,574	
		$7,959,997		$8,168,562
JEFFERSON				
American Tel. & Tel. Co	1,136,410		851,739	
Burlington Northern				
Main Line	48,130		49,304	
Butte Line	833,240		833,240	
Havre to Butte Line	798,968		798,596	
Ruby Valley Branch	116,436		116,436	
Chicago, Milwaukee, St. Paul & Pacific RR Co.				
Main Line	369,519		298,573	
Montana Power Company	1,657,229		1,396,427	
Mountain Bell	846,451		1,069,983	
Vigilante Electric Co-op, Inc	146,434		153,900	
Western Union Telegraph Co	885		674	
Yellowstone Pipe Line Co	93,215		79,011	
		6,046,917		5,647,883
JUDITH BASIN				
Burlington Northern				
Shelby to Billings Branch	1,767,665		1,767,663	
Moccasin Branch	120,814		120,814	
Chicago, Milwaukee, St. Paul & Pacific RR Co.				
Harlowton-Lewistown Branch	63,465		50,085	
Lewistown-Great Falls Branch	82,758		65,310	
Continental Pipe Line Co	1,616,732		1,412,640	
Fergus Electric Co-op, Inc.	234,856		223,045	
Montana Power Company	483,044		435,005	
Mountain Bell	471,882		208,608	
Sun River Electric Co-op, Inc.	5,070		4,355	
Three Rivers Telephone Co-op, Inc.	87,693		74,904	
Western Union Telegraph Co	568		433	
		4,934,547		4,362,862
LAKE				
Blackfoot Telephone Co-op, Inc.	228,243		324,866	
Burlington Northern				
Evaro Hill Line	271,389		271,390	
Polson Branch	385,792		386,132	
Hot Springs Telephone Co	3,543		3,320	
Missoula Electric Co-op, Inc	38,705		47,153	
Montana Power Company	428,530		288,701	
Mountain Bell	137,201		120,570	
Northwestern Telephone Systems, Inc.	----		1,130,970	
Pacific Power & Light Co	1,421,651		503,836	
Treasure State Telephone Co	148,477		177,619	
Western Union Telegraph Co	487		399	
Yellowstone Pipe Line Co	155,708		131,980	
		3,219,726		$3,386,936

PUBLIC UTILITY VALUES ALLOCATED TO COUNTIES BY THE STATE DEPARTMENT OF REVENUE FOR THE YEARS 1973 AND 1974

	1973	County Total	1974	County Total
LEWIS & CLARK				
American Tel. & Tel. Co.	$ 532,380		$ 391,777	
Burlington Northern				
Main Line	916,050		935,836	
Havre to Butte Line	1,183,395		1,182,608	
Vaughn Branch	205,668		205,668	
Montana Power Company	4,845,052		4,577,857	
Mountain Bell	3,009,662		4,877,258	
Northwest Airlines, Inc.	239,771		245,526	
Sun River Electric Co-op, Inc.	159,903		140,728	
Three Rivers Tel. Co-op, Inc.	77,547		69,467	
Vigilante Electric Co-op, Inc.	21,604		21,904	
Western Airlines, Inc.	124,975		134,111	
Western Union Telegraph Co.	32,244		49,590	
Yellowstone Pipe Line Co.	615,050		553,391	
		$11,963,301		$13,385,721
LIBERTY				
Burlington Northern				
Main Line	892,569		893,141	
Cardinal Petroleum Co. (Phillips Petroleum No. 2)	60,951		47,362	
Hill County Electric Co-op, Inc.	282,595		253,174	
Marias River Electric Co-op, Inc.	192,205		170,527	
Montana Power Company	813,973		670,730	
Mountain Bell	30,564		61,590	
Northern Telephone Co-op, Inc.	52,511		29,180	
Sun River Electric Co-op, Inc.	2,870		2,526	
Three Rivers Telephone Co-op, Inc.	6,856		6,396	
Triangle Telephone Assn. Inc.	286,285		276,494	
		2,621,379		2,411,090
LINCOLN				
Burlington Northern				
Main Line	3,576,291		3,580,505	
Stryker to Eureka	517,960		517,960	
Flathead Electric Co-op, Inc.	52,978		63,347	
Lincoln Electric Co-op, Inc.	282,014		442,307	
Northern Lights, Inc.	245,692		280,292	
Western Union Telegraph Co.	487		1,082	
		4,675,422		4,885,493
MADISON				
American Tel. & Tel. Co.	85,336		59,100	
Burlington Northern				
Ruby Valley Branch	452,228		452,228	
Red Bluff Branch	137,774		137,774	
Chicago, Milwaukee, St. Paul & Pacific RR Co.				
Main Line	138,407		111,823	
Montana Power Company	1,076,849		1,065,569	
Montana Telephone Co.	116,910		288,884	
Mountain Bell	555,952		334,502	
Union Pacific Railroad Co.				
Main Line	168,883		166,902	
Vigilante Electric Co-op, Inc.	281,239		291,229	
		3,013,578		$ 2,908,011

PUBLIC UTILITY VALUES ALLOCATED TO COUNTIES BY THE STATE DEPARTMENT OF REVENUE FOR THE YEARS 1973 AND 1974

	1973	County Total	1974	County Total
McCONE				
Burlington Northern				
Redwater Branch	$ 330,602		$ 330,601	
McCone Electric Co-op, Inc	844,624		749,124	
Mid-Rivers Telephone Co-op, Inc.	976,354		980,807	
Montana-Dakota Utilities	198,901		207,558	
Mountain Bell	21,089		63,323	
Valley Electric Co-op, Inc.	12,142		10,614	
Valley Rural Telephone Co-op, Inc.	----		1,655	
Western Crude Oil, Inc.	32,275		63,698	
		$ 2,415,987		$ 2,407,380
MEAGHER				
Chicago, Milwaukee, St. Paul & Pacific RR Co.				
Main Line	675,917		546,145	
Ringling Branch	17,235		12,835	
Fergus Electric Co-op, Inc.	25,742		24,437	
Montana Power Company	435,688		454,629	
Mountain Bell	248,313		112,211	
Park Electric Co-op, Inc.	3,751		3,614	
Vigilante Electric Co-op, Inc.	9,715		9,810	
		1,416,361		1,163,681
MINERAL				
American Tel. & Tel. Co.	105,041		80,947	
Burlington Northern				
St. Regis Line	986,594		986,593	
Coeur d'Alene Branch	210,115		210,114	
Chicago, Milwaukee, St. Paul & Pacific RR Co.				
Main Line	1,093,769		883,521	
Missoula Electric Co-op, Inc.	90,372		119,907	
Montana Power Company	310,372		326,297	
Mountain Bell	461,317		279,404	
		3,257,580		2,886,783
MISSOULA				
American Tel. & Tel. Co.	207,874		131,060	
Blackfoot Telephone Co-op, Inc.	284,195		375,470	
Burlington Northern				
Main Line	1,060,915		1,091,390	
Evaro Hill Line	367,920		367,920	
St. Regis Line	520,271		520,271	
Bitter Root Branch	276,029		276,058	
Chicago, Milwaukee, St. Paul & Pacific RR Co.				
Main Line	780,625		630,816	
Big Blackfoot Branch	173,576		128,523	
Frontier Airlines, Inc.	75,242		63,745	
Missoula Electric Co-op, Inc.	1,123,825		1,403,000	
Montana Power Company	5,394,944		5,582,045	
Mountain Bell	5,773,039		7,053,762	
Northwest Airlines, Inc.	291,344		300,173	
Western Union Telegraph Co.	11,939		17,091	
Yellowstone Pipe Line Co.	823,574		698,075	
		17,165,312		$18,639,399

PUBLIC UTILITY VALUES ALLOCATED TO COUNTIES BY THE STATE DEPARTMENT OF REVENUE FOR THE YEARS 1973 AND 1974

	1973	County Total	1974	County Total
MUSSELSHELL				
Chicago, Milwaukee, St. Paul & Pacific RR Co.				
Main Line	769,793		$ 621,998	
Continental Pipe Line Co.	1,204,460		1,104,760	
Fergus Electric Co-op, Inc.	364,580		343,326	
Mid-Rivers Telephone Co-op, Inc.	119,327		119,003	
Montana Power Company	419,962		448,428	
Mountain Bell	294,049		204,297	
Treasure State Tel. Co., Inc.	6,106		6,248	
Yellowstone Valley Electric Co-op, Inc.	449		420	
		$3,178,726		$2,848,480
PARK				
Burlington Northern				
Main Line	954,950		978,869	
Shields River Branch	273,512		273,512	
Park Branch	634,345		634,346	
Montana Power Company	1,255,199		1,142,099	
Mountain Bell	1,202,669		1,543,238	
Park Electric Co-op, Inc	661,065		695,888	
Western Union Telegraph Co.	1,537		1,479	
Yellowstone Pipe Line Co.	542,602		459,930	
		5,525,879		5,729,361
PETROLEUM				
Continental Pipe Line Co.	161,590		161,590	
Fergus Electric Co-op, Inc.	204,749		178,378	
McCone Electric Co-op, Inc.	119,150		101,194	
Mid-Rivers Telephone Co-op, Inc.	230,583		229,235	
Montana Power Company	2,011		4,543	
Mountain Bell	6,787		5,915	
		724,870		680,855
PHILLIPS				
Big Flat Electric Co-op, Inc.	741,424		757,640	
Burlington Northern				
Main Line	1,777,014		1,778,091	
Saco Northwest Line	650,806		650,804	
Fergus Electric Co-op, Inc.	13,164		12,509	
Mid-Rivers Telephone Co-op, Inc.	8,821		8,768	
Montana-Dakota Utilities Co.	1,186,387		1,357,509	
Montana Power Company	403,745		406,097	
Mountain Bell	332,592		297,915	
Triangle Telephone Co-op, Inc.	396,178		382,085	
Valley Electric Co-op, Inc.	10,612		8,957	
Valley Rural Telephone Co-op, Inc.	4,472		4,782	
Western Union Telegraph Co.	10,462		530	
		5,535,677		$5,665,687

PUBLIC UTILITY VALUES ALLOCATED TO COUNTIES BY THE STATE DEPARTMENT OF REVENUE FOR THE YEARS 1973 AND 1974

	1973	County Total	1974	County Total
PONDERA				
American Tel. & Tel. Co.	$ 40,681		$ 30,571	
Burlington Northern				
Shelby to Billings Branch	832,091		830,602	
Conrad to Valier	79,056		87,840	
Continental Pipe Line Co.	1,243,647		1,085,940	
Glacier Electric Co-op, Inc.	101,067		85,867	
Marias River Electric Co-op, Inc.	14,814		10,713	
Montana Power Company	1,522,283		1,286,824	
Mountain Bell	916,688		714,399	
Phillips Petroleum Company	236,007		241,326	
Sun River Electric Co-op, Inc.	665,340		560,951	
Three Rivers Telephone Co-op, Inc.	143,943		128,572	
Treasure State Telephone Co., Inc.	2,086		2,134	
Western Union Telegraph Co.	16,318		2,391	
		$5,814,021		$5,068,130
POWDER RIVER				
Bell Creek Pipe Line Co.	27,000		80,641	
Black Hills Power & Light	70,925		85,995	
Montana-Dakota Utilities	114,504		119,488	
Mountain Bell	162,719		131,937	
Range Telephone Co-op, Inc.	269,856		290,732	
Southeast Electric Co-op, Inc.	33,065		29,508	
Tongue River Electric Co-op, Inc.	791,442		710,865	
		1,469,511		1,449,166
POWELL				
American Tel. & Tel. Co.	134,682		95,622	
Blackfoot Telephone Co-op, Inc.	161,014		305,635	
Burlington Northern				
Main Line	1,259,188		1,289,543	
Montana Union Line	402,340		402,340	
Chicago, Milwaukee, St. Paul & Pacific RR Co.				
Main Line	481,527		389,065	
Missoula Electric Co-op, Inc.	392,201		450,113	
Montana Power Company	2,048,314		1,659,403	
Mountain Bell	683,580		416,766	
Western Union Telegraph Co.	1,223		816	
Yellowstone Pipe Line Co.	653,553		553,962	
		6,217,622		5,563,265
PRAIRIE				
Burlington Northern				
Main Line	829,776		850,013	
Butte Pipe Line Company	27,390		----	
Cenex Pipe Line Co. (Farmers Union Central Exchg.)	256,725		225,905	
Chicago, Milwaukee St. Paul & Pacific RR				
Main Line	636,055		513,019	
McCone Electric Co-op, Inc.	146,901		131,509	
Mid-Rivers Telephone Co-op, Inc.	164,621		157,925	
Montana-Dakotaa Utilities Co.	658,818		613,379	
Mountain Bell	158,411		70,326	
Tongue River Electric Co-op, Inc.	199,029		176,496	
Wesco Pipeline Company	----		17,430	
		$3,077,726		$2,756,002

PUBLIC UTILITY VALUES ALLOCATED TO COUNTIES BY THE STATE DEPARTMENT OF REVENUE FOR THE YEARS 1973 AND 1974

	1973	County Total	1974	County Total
RAVALLI				
Burlington Northern				
Bitterroot Branch	$ 496,956		$ 196,956	
Bitterroot Branch Extension	211,357		211,081	
Missoula Electric Co-op, Inc.	42,854		56,178	
Montana Power Company	1,502,157		1,567,860	
Mountain Bell	1,656,163		1,483,704	
Western Union Telegraph Co.	753		399	
		$3,910,240		$3,816,181
RICHLAND				
Burlington Northern				
Glendive East Line	532,305		532,305	
Snowden to Sidney Branch	135,556		135,556	
Newlon West Branch	365,853		365,853	
Butte Pipeline Co.	266,898		----	
Cenex Pipe Line Co. (Farmers Union Central Exchg.)	315,615		277,724	
Fairview Pipe Line Co.	217,002		219,131	
Frontier Airlines, Inc.	64,535		37,204	
Lower Yellowstone Rural Electric Assn.	1,112,429		1,071,629	
McCone Electric Co-op, Inc.	102,937		89,570	
Mid-Rivers Telephone Co-op, Inc.	484,470		482,897	
Montana-Dakota Utilities Co.	1,069,892		1,114,765	
Mountain Bell	584,953		649,938	
Wesco Pipeline Company	----		82,513	
Western Union Telegraph Co.	1,608		1,015	
		5,254,053		5,060,100
ROOSEVELT				
Burlington Northern				
Main Line	3,158,695		3,160,605	
Bainville Branch	345,694		346,100	
Snowden-Sidney Branch	26,891		26,891	
Butte Pipe Line Company	103,968		----	
Frontier Airlines, Inc.	63,528		38,716	
Lower Yellowstone Rural Electric Assn.	35,503		37,096	
McCone Electric Co-op, Inc.	4,213		3,928	
Mid-Rivers Telephone Co-op, Inc.	60,072		59,353	
Montana-Dakota Utilities Co.	918,602		959,173	
Mountain Bell	597,565		592,241	
Nemont Telephone Co-op, Inc.	252,427		282,797	
Northern Electric Co-op, Inc.	192,330		178,281	
Sheridan County Electric Co-op, Inc.	714,305		637,888	
Valley County Electric Co-op, Inc.	38,605		32,806	
Wascana Pipeline Company	----		374,387	
Wesco Pipeline Company	----		32,142	
Western Union Telegraph Co.	830		1,106	
		$6,513,228		$6,763,510

PUBLIC UTILITY VALUES ALLOCATED TO COUNTIES BY THE STATE DEPARTMENT OF REVENUE FOR THE YEARS 1973 AND 1974

	1973	County Total	1974	County Total
ROSEBUD				
American Tel. & Tel. Co.	$ 54,315		$ 44,896	
Burlington Northern				
Main Line	1,216,920		1,246,491	
Rosebud Branch	817,492		821,553	
Cenex Pipe Line Co. (Farmers Union Central Exchg.)	380,746		335,036	
Chicago, Milwaukee, St. Paul & Pacific RR				
Main Line	1,266,725		1,023,859	
Continental Pipe Line Co.	296,410		241,260	
McCone Telephone Co-op, Inc.	75,595		67,235	
Mid-Rivers Telephone Co-op, Inc.	141,325		151,688	
Mid-Yellowstone Electric Co-op, Inc.	360,799		334,850	
Montana-Dakota Utilities, Inc.	944,430		989,793	
Montana Power Co.	205,212		229,280	
Montana Telephone Co.	15,992		34,069	
Mountain Bell	520,270		362,429	
Range Telephone Co-op, Inc.	172,080		185,641	
Tongue River Electric Co-op, Inc.	346,228		315,181	
Western Union Telegraph Co.	----		637	
		$6,814,539		$6,383,898
SANDERS				
American Tel. & Tel. Co.	100,570		73,709	
Blackfoot Telephone Co-op, Inc.	30,209		12,982	
Burlington Northern				
Main Line	2,392,317		2,450,666	
Evaro Hill Line	645,860		645,860	
St. Regis Line	261,969		261,968	
Polson Branch	41,472		41,504	
Flathead Electric Co-op, Inc.	3,522		4,193	
Hot Springs Telephone	48,041		45,801	
Montana Power Co.	718,431		632,764	
Mountain Bell	768,903		417,889	
Northern Lights, Inc.	442,115		494,835	
Northwestern Telephone Systems, Inc.	----		1,097	
Pacific Power & Light Co.	1,187		----	
Yellowstone Pipe Line Co.	1,488,633		1,261,815	
		6,943,229		6,345,083
SHERIDAN				
Burlington Northern				
Bainville Branch	475,167		476,703	
Plentywood West Branch	364,984		364,983	
Montana-Dakota Utilities Co.	534,865		540,474	
Mountain Bell	226,881		321,987	
Nemont Telephone Co-op, Inc.	396,903		490,161	
Sheridan County Electric Co-op, Inc.	930,369		836,366	
Soo Line Railroad Co.	50,201		134,363	
Wascana Pipeline Company	----		509,313	
Western Union Telegraph Co.	487		-----	
		2,979,857		$3,674,350

PUBLIC UTILITY VALUES ALLOCATED TO COUNTIES BY THE STATE DEPARTMENT OF REVENUE FOR THE YEARS 1973 AND 1974

	1973	County Total	1974	County Total
SILVER BOW				
Burlington Northern				
Butte Line	$ 193,340		$ 193,340	
Havre to Butte Line	17,316		17,200	
Montana Union Line	329,080		360,280	
Butte, Anaconda, & Pacific RR Co.				
Main Line	832,978		778,258	
Main Line Spurs	39,751		37,294	
Butte Hill Lines	155,025		145,452	
Rocker Siding	51		53	
Yard Track	1,312		1,361	
Chicago, Milwaukee, St. Paul & Pacific RR Co.				
Main Line	525,826		424,762	
Montana Power Company	4,068,054		3,953,228	
Mountain Bell	3,029,920		3,479,609	
Northwest Airlines, Inc.	217,728		217,132	
Southern Montana Telephone Co.	3,950		3,789	
Union Pacific Railroad Co.				
Main Line	765,382		755,774	
Vigilante Electric Co-op, Inc.	106,109		108,174	
Western Airlines, Inc.	228,716		253,944	
Western Union Telegraph Co.	20,154		13,012	
		$10,534,692		$10,742,662
STILLWATER				
American Tel. & Tel. Co.	68,004		50,294	
Beartooth Electric Co-op, Inc.	394,288		373,870	
Burlington Northern				
Main Line	1,049,426		1,075,019	
Lake Basin Branch	139,106		139,105	
Fergus Electric Co-op, Inc.	13,022		12,316	
Montana-Dakota Utilities Co.	22,958		25,251	
Montana Power Company	845,649		731,688	
Mountain Bell	416,114		340,922	
Treasure State Telephone Co.	337,929		372,192	
Yellowstone Pipe Line Co.	546,184		463,119	
Yellowstone Valley Electric Co-op, Inc.	61,802		58,734	
		3,894,482		3,642,510
SWEET GRASS				
American Tel. & Tel. Co.	66,403		49,090	
Beartooth Electric Co-op, Inc.	45,251		42,281	
Burlington Northern				
Main Line	1,024,935		1,049,931	
Montana Power Company	961,610		782,077	
Mountain Bell	81,731		110,384	
Park Electric Co-op, Inc.	346,062		349,404	
Treasure State Telephone Co.	419,875		542,910	
Yellowstone Pipe Line Co.	609,563		516,676	
		$ 3,555,430		$ 3,442,753

PUBLIC UTILITY VALUES ALLOCATED TO COUNTIES BY THE STATE DEPARTMENT OF REVENUE FOR THE YEARS 1973 AND 1974

	1973	County Total	1974	County Total
TETON				
American Tel. & Tel. Co.	$ 40,294		$ 30,226	
Burlington Northern				
Shelby to Billings Branch	660,232		660,231	
Power Branch	671,310		671,310	
Eastham Junction to Choteau (Jt. Section)	41,515		41,515	
Chicago, Milwaukee, St. Paul & Pacific RR Co.				
Great Falls-Agawam Branch	134,641		99,671	
Great Falls-Agawam Joint	32,100		25,462	
Continental Pipe Line Co.	472,157		412,273	
Montana Power Company	1,390,259		1,184,162	
Mountain Bell	422,671		275,169	
Phillips Petroleum Company	116,128		139,783	
Sun River Electric Co-op, Inc.	739,802		649,037	
Three Rivers Telephone Co-op, Inc.	582,762		502,051	
Western Union Telegraph Co.	2,981		----	
		$5,306,852		$4,690,890
TOOLE				
Burlington Northern				
Main Line	1,531,823		1,532,448	
Shelby to Billings Branch	289,235		289,235	
Sweet Grass Branch	559,846		559,845	
Cardinal Petroleum Co. (Phillips Petroleum No. 2)	187,716		144,948	
Continental Pipe Line Co.	23,889		20,860	
Glacier County Electric Co-op, Inc.	67,914		47,615	
Marias River Electric Co-op, Inc.	1,379,064		1,162,648	
Montana Power Company	1,928,669		1,426,017	
Mountain Bell	302,397		697,984	
Northern Telephone Assoc.	356,033		198,139	
Sun River Electric Co-op, Inc.	7,377		6,344	
Texas Pipe Line Company	73,585		65,755	
Three Rivers Telephone Co-op, Inc.	22,441		20,180	
Western Union Telegraph Co.	2,938		528	
		6,732,927		6,172,546
TREASURE				
American Tel. & Tel. Co.	55,308		45,158	
Burlington Northern				
Main Line	757,234		1,507,368	
Cenex Pipe Line Co. (Farmers Union Central Exchg.)	246,956		217,308	
Continental Pipe Line Co.	11,790		10,480	
Fergus Electric Co-op, Inc.	323		305	
Mid-Yellowstone Electric Co-op, Inc.	315,614		293,447	
Montana-Dakota Utilities Co.	89,120		91,949	
Montana Telephone Co.	66,755		155,454	
Mountain Bell	66,988		42,238	
Yellowstone Valley Electric Co-op, Inc.	999		936	
		$1,611,087		$2,364,643

PUBLIC UTILITY VALUES ALLOCATED TO COUNTIES BY THE STATE DEPARTMENT OF REVENUE FOR THE YEARS 1973 AND 1974

	1973	County Total	1974	County Total
VALLEY				
Big Flat Electric Co-op, Inc.	$ 25,176		$ 25,514	
Burlington Northern				
Main Line	2,726,429		2,728,080	
Scobey-Opheim Line	221,671		221,671	
Frontier Airlines, Inc.	67,105		42,296	
Montana-Dakota Utilities Co.	1,593,488		1,756,382	
Montana Power Company	506,075		495,014	
Mountain Bell	712,163		1,098,295	
Nemont Telephone Co-op, Inc.	248,658		373,523	
Northern Electric Co-op, Inc.	687,900		641,100	
Valley Electric Co-op, Inc.	530,122		458,080	
Valley Rural Telephone Co-op, Inc.	447,309		494,060	
Western Union Telegraph Co.	8,437		853	
		$7,774,533		$8,334,868
WHEATLAND				
Burlington Northern				
Shelby to Billings Branch	611,325		611,325	
Chicago, Milwaukee, St. Paul & Pacific RR Co.				
Main Line	631,616		510,360	
Harlowton-Lewistown Branch	197,818		156,121	
Continental Pipe Line Co.	338,886		296,954	
Fergus Electric Co-op, Inc.	170,302		162,299	
Montana Power Company	683,738		565,604	
Mountain Bell	387,280		256,312	
Treasure State Telephone Co.	301		308	
		3,021,266		2,559,283
WIBAUX				
Burlington Northern				
Main Line	463,178		474,474	
Ollie Branch	24,761		24,761	
Butte Pipe Line Co.	168,728		42,945	
Goldenwest Electric Co-op, Inc.	231,106		201,482	
Mid-Rivers Telephone Co-op, Inc.	48,807		48,639	
Montana-Dakota Utilities Co.	780,035		826,591	
Mountain Bell	157,560		112,673	
Wesco Pipeline Co.	----		78,890	
		$1,874,175		$1,810,455

PUBLIC UTILITY VALUES ALLOCATED TO COUNTIES BY THE STATE DEPARTMENT OF REVENUE FOR THE YEARS 1973 AND 1974

	1973	County Total	1974	County Total
YELLOWSTONE				
American Tel. & Tel. Co.	$1,866,122		$1,537,981	
Burlington Northern				
Main Line	2,437,375		2,491,937	
Rocky Fork Branch	75,863		75,863	
Lake Basin Branch	51,074		51,074	
Huntley Branch	363,070		362,428	
Shelby to Billings Branch	883,267		882,867	
Cenex Pipe Line Co. (Farmer Union Central Exchg.)	842,092		740,917	
Continental Pipe Line Co.	2,477,911		2,196,941	
Exxon Pipeline Co.	540,626		415,380	
Fergus Electric Co-op, Inc.	57,921		54,778	
Frontier Airlines, Inc.	420,201		263,043	
Husky Pipeline Co.	127,955		110,389	
Mid-Rivers Telephone	42,688		42,418	
Mid-Yellowstone Electric Co-op, Inc.	6,372		6,090	
Montana-Dakota Utilities Co.	1,602,696		1,809,887	
Montana Power Company	4,237,579		4,231,301	
Mountain Bell	7,708,654		10,353,070	
Northwest Airlines, Inc.	729,711		685,088	
Pacific Power & Light Co.	60,924		131,228	
Treasure State Telephone Co.	60,894		96,734	
Western Airlines, Inc.	336,728		382,098	
Western Union Telegraph Co.	113,762		31,959	
Yellowstone Pipeline Co.	458,971		398,243	
Yellowstone Valley Electric Co-op, Inc.	1,205,231		1,144,938	
		$26,707,687		$28,496,652
TOTAL — ALL COUNTIES		$335,026,142		$335,710,858

ASSESSED AND TAXABLE VALUE OF EACH KIND OF PROPERTY
FOR THE YEARS 1973 AND 1974

	1973		1974	
	Assessed Value	Taxable Value	Assessed Value*	Taxable Value*
REAL ESTATE AND IMPROVEMENTS				
Irrigated Land	$ 11,870,519	$ 13,461,156	$ 41,177,762	$ 12,353,329
Non-irrigated Land	189,513,800	56,854,140	190,597,985	57,179,396
Grazing Land	128,671,853	38,601,556	125,498,157	37,649,447
Wild Hay Land	14,789,912	1,136,982	14,782,788	1,113,836
Improvements on Agricultural Land	152,782,767	15,834,830	151,492,898	15,447,869
Total All Farm Land and Improvements	530,628,881	159,188,664	523,549,590	157,064,877
Suburban Tracts, Villa Sites, Orchards, Etc	40,652,127	12,195,638	53,876,908	16,163,072
Improvements on Suburban Tracts	103,537,606	31,061,281	121,989,626	36,596,888
Timber Lands	18,929,667	5,678,900	21,286,703	6,386,011
Industrial Sites	6,793,129	2,037,938	5,824,618	1,747,385
Improvements on Industrial Sites	101,065,288	30,319,586	94,841,057	28,452,317
Patented Mining Claims	1,013,379	1,013,379	993,532	993,532
Improvements on Patented Mining Claims	7,041,525	2,112,457	588,801	146,640
Reserved Rights of Entry	1,309,186	1,309,186	1,317,099	1,317,099
City and Town Lots	136,509,050	10,952,715	112,065,783	33,619,735
Improvements on City and Town Lots	649,844,352	194,953,306	559,992,552	167,997,766
Class S Improvements	27,442,581	4,116,387	21,394,199	3,209,130
Class 5 Lots and Improvements	1,192,973	83,508	1,277,105	89,397
Total Other Land and Improvements	1,095,330,863	325,834,281	905,347,983	296,718,972
Total All Real Estate and Improvements	1,625,959,744	485,022,945	1,518,897,573	453,783,849
LIVESTOCK				
Horses	5,049,859	1,683,270	4,946,290	1,648,763
Cattle	238,941,171	79,639,092	306,091,938	102,030,646
Sheep	5,094,696	1,698,062	4,882,040	1,627,347
Swine	1,710,650	570,160	1,889,443	629,814
Other	694,029	231,320	715,227	238,409
Total All Livestock	251,490,405	83,821,904	318,524,938	106,174,979
PERSONAL PROPERTY OTHER THAN LIVESTOCK				
Household Furniture, Apparel, Jewelry, etc	87,341,192	17,468,238	-----	-----
Farm Machinery and Equipment	127,057,896	25,411,579	141,085,057	28,217,011
Machinery Other Than Farm Machinery or Manufacturing	58,077,217	11,615,443	53,019,890	10,603,978
Solvent Credits	53,975,164	3,778,261	33,987,864	2,379,150
Agricultural Products Not Classed As Merchandise	37,278,421	2,609,489	20,538,616	1,437,703
Goods, Wares, and Merchandise	108,459,455	36,159,535	87,455,437	29,151,812
Furniture and Fixtures of Stores, Offices	40,117,897	13,371,295	36,496,503	12,165,501
Manufacturing Machinery, Fixtures	81,485,174	24,445,552	90,501,996	27,150,599
Mining Machinery, Fixtures	37,470,072	11,241,021	41,810,320	12,543,096
Drilling Rigs, Oil Equipment	11,379,571	3,413,871	11,502,150	3,450,645
Bank Stock and Moneyed Capital	43,514,603	13,054,381	46,727,741	14,018,322
(Bank Surplus)	57,010,173	3,990,712	57,685,873	4,038,011
Aircraft	7,370,721	1,474,144	8,649,801	1,729,960
Motor Vehicles in Hands of Users	386,415,559	77,283,112	400,400,735	80,080,147
Mobile Homes	45,318,969	13,595,691	47,786,305	14,335,892
Watercraft	7,498,396	1,499,679	7,389,738	1,477,948
New Industry	13,069,979	914,899	17,724,288	1,240,700
All Other Personal Property	12,920,359	5,210,456	13,221,575	7,090,742
Freeport Merchandise	596,880	5,969	-----	-----
Snowmobiles	5,884,903	1,176,981	6,586,516	1,317,303
Air Pollution Control	2,066,524	144,657	2,621,965	183,715
Total All Personal Other Than Livestock	1,224,339,125	267,864,965	1,125,198,330	250,882,305
OPERATING PROPERTY OF PUBLIC UTILITIES				
Real Estate and Improvements	65,308,573	19,592,572	60,306,670	18,122,001
Personal Property Except R E A	89,767,570	18,242,146	88,179,662	18,679,800
R E A Property	10,635,673	744,497	10,400,826	728,058
Total Locally Assessed Property of Utilities	165,711,816	38,579,215	158,987,158	37,529,859
ALLOCATION OF UTILITY LINES	335,026,142	116,728,398	307,214,206	108,898,785
NET PROCEEDS OF MINES	69,601,224	69,601,224	116,115,928	116,115,928
GRAND TOTAL OF ALL ASSESSMENTS	$3,672,131,456	$1,061,621,651	$3,511,048,113	$1,073,385,705

*Yellowstone County not included

TOTAL ASSESSMENT BY COUNTIES — 1973

TOTAL ASSESSMENT BY COUNTY ASSESSOR

	Property Other Than Public Utilities		Local Property of Public Utilities	
	Assessed Value	Taxable Value	Assessed Value	Taxable Value
Beaverhead	$ 46,815,326	$ 13,348,516	$ 1,227,221	$ 265,309
Big Horn	48,735,619	12,776,499	2,597,577	390,053
Blaine	35,748,583	9,783,785	678,508	111,984
Broadwater	15,125,639	4,096,604	544,824	120,737
Carbon	36,568,331	10,123,781	1,137,207	232,895
Carter	17,926,693	5,241,931	698,091	180,637
Cascade	267,052,069	71,436,038	21,977,385	5,806,913
Chouteau	77,891,373	20,750,365	442,608	71,021
Custer	48,782,537	13,471,265	2,006,335	527,082
Daniels	21,770,108	5,390,473	218,972	30,480
Dawson	47,985,998	13,001,183	2,320,600	597,432
Deer Lodge	57,562,862	16,300,149	3,215,106	658,702
Fallon	23,311,713	6,550,252	2,029,114	448,376
Fergus	73,142,318	19,737,496	1,253,548	262,740
Flathead	164,376,637	44,972,399	4,172,871	1,027,356
Gallatin	117,341,315	31,533,192	4,341,823	951,924
Garfield	20,648,670	6,051,179	45,454	3,182
Glacier	39,991,244	10,950,563	3,700,709	832,353
Golden Valley	8,256,986	2,363,179	245,533	53,394
Granite	14,821,385	4,083,419	502,184	110,635
Hill	70,892,120	18,216,694	3,586,575	654,882
Jefferson	18,574,711	5,248,564	1,404,525	352,914
Judith Basin	26,397,111	7,363,992	406,996	93,587
Lake	61,781,798	16,808,731	9,614,840	2,809,195
Lewis and Clark	120,485,459	32,501,906	11,481,585	2,915,103
Liberty	24,303,744	6,052,477	505,846	113,106
Lincoln	58,503,903	15,040,019	6,321,426	1,850,831
Madison	29,519,011	8,375,155	1,451,340	395,422
McCone	23,479,428	6,326,631	278,845	27,864
Meagher	16,303,686	4,742,249	272,367	62,155
Mineral	9,164,477	2,409,230	805,055	197,390
Missoula	219,448,882	57,696,884	8,409,673	1,834,870
Musselshell	20,198,367	5,729,598	487,182	115,222
Park	44,375,119	12,150,019	3,406,065	861,113
Petroleum	7,589,780	2,201,539	89,391	7,953
Phillips	35,234,494	9,781,598	591,789	104,056
Pondera	51,825,977	13,921,443	753,167	153,726
Powder River	24,590,770	7,142,120	370,730	57,072
Powell	21,683,853	5,963,436	1,560,697	344,226
Prairie	13,957,087	3,876,498	85,840	17,193
Ravalli	53,580,921	14,475,538	1,676,835	217,041
Richland	51,795,061	13,916,518	3,523,486	981,851
Roosevelt	43,647,644	11,360,401	698,641	145,512
Rosebud	36,230,356	10,244,216	2,054,910	428,493
Sanders	40,210,955	11,241,195	3,540,103	991,879
Sheridan	34,083,239	8,526,195	405,096	55,765
Silver Bow	141,176,405	38,439,420	17,234,035	2,729,955
Stillwater	27,565,244	7,589,665	2,133,330	578,436
Sweet Grass	20,153,199	5,694,109	433,253	101,995
Teton	46,143,868	12,441,819	1,500,745	207,938
Toole	41,841,216	10,996,081	2,137,762	489,176
Treasure	8,889,217	2,457,702	330,243	52,224
Valley	60,285,552	15,698,557	1,744,436	297,565
Wheatland	13,647,313	3,924,834	582,163	131,829
Wibaux	12,964,623	3,494,722	143,497	21,188
Yellowstone	387,409,278	102,697,791	22,333,659	5,497,283
THE STATE	$3,101,789,274	$836,709,814	$165,711,816	$38,579,215

TOTAL ASSESSMENT BY COUNTIES — 1973

	Public Utilities Allocated by State Department of Revenue		Assessment of Net Proceeds by State Department of Revenue	TOTAL VALUATION OF COUNTIES	
	Assessed Value	Taxable Value	Assessed and Taxable Value	Assessed Value	Taxable Value
Beaverhead	$ 5,478,746	$ 1,755,700	$ ----	$ 53,521,293	$ 15,369,525
Big Horn	5,608,561	2,126,674	526,231	57,467,988	15,819,457
Blaine	5,784,011	1,887,167	135,335	42,346,437	11,918,271
Broadwater	3,432,104	1,249,550	----	19,102,585	5,466,891
Carbon	7,457,712	2,795,947	3,049,531	48,212,781	16,202,154
Carter	3,399,391	1,082,527	130,584	22,154,759	6,635,679
Cascade	19,469,662	7,312,888	----	308,499,116	84,555,839
Chouteau	5,977,384	1,883,720	----	84,311,365	22,705,106
Custer	5,656,521	1,971,760	3,683	56,449,076	15,973,790
Daniels	1,936,608	498,831	920	23,926,608	5,920,704
Dawson	7,642,527	2,501,502	1,034,021	58,983,146	17,134,138
Deer Lodge	3,726,706	1,434,995	----	64,504,674	18,393,846
Fallon	5,408,138	1,902,069	11,813,951	42,562,916	20,714,648
Fergus	5,788,896	1,735,985	----	80,184,762	21,736,221
Flathead	14,134,097	5,249,515	4,593	182,688,198	51,253,863
Gallatin	11,654,183	4,468,641	367,554	133,704,875	37,321,311
Garfield	1,650,709	125,669	60,046	22,404,879	6,240,076
Glacier	10,487,415	3,582,822	5,941,009	60,120,377	21,306,747
Golden Valley	2,918,070	1,114,202	71,378	11,491,967	3,602,153
Granite	3,752,285	1,443,060	----	19,075,854	5,637,114
Hill	7,959,997	2,508,933	503,839	82,942,531	21,884,348
Jefferson	6,046,917	2,334,784	89,279	26,115,432	8,025,541
Judith Basin	4,934,547	1,849,275	----	31,738,654	9,306,854
Lake	3,219,726	1,199,089	----	74,616,364	20,817,015
Lewis and Clark	11,963,301	4,530,893	----	143,930,345	39,947,902
Liberty	2,621,379	763,092	333,098	27,764,067	7,261,773
Lincoln	4,675,422	1,678,541	103,222	69,603,973	18,672,613
Madison	3,013,578	1,068,344	1,591,220	35,575,149	11,430,141
McCone	2,415,987	361,465	1,095,228	27,269,488	7,811,188
Meagher	1,416,361	530,665	----	17,992,414	5,335,069
Mineral	3,257,580	1,249,671	----	13,277,112	3,856,291
Missoula	17,165,312	6,114,871	----	245,023,867	65,646,625
Musselshell	3,178,726	1,085,889	1,984,215	25,848,490	8,914,924
Park	5,525,879	1,945,457	262	53,307,325	14,956,851
Petroleum	724,870	106,567	309,025	8,713,066	2,625,084
Phillips	5,535,677	1,804,984	4,906	41,366,866	11,695,544
Pondera	5,814,021	1,984,249	313,903	58,707,068	16,373,321
Powder River	1,469,511	226,665	10,618,757	37,049,768	18,044,614
Powell	6,217,622	2,263,632	149,886	29,612,058	8,721,180
Prairie	3,077,726	1,055,436	248,288	17,368,941	5,197,415
Ravalli	3,910,240	1,469,650	319,180	59,487,176	16,481,409
Richland	5,254,053	1,520,121	3,989,534	64,562,134	20,408,024
Roosevelt	6,513,228	2,148,313	2,695,754	53,555,267	16,349,980
Rosebud	6,814,539	2,341,949	6,598,335	51,698,140	19,612,993
Sanders	6,943,229	2,582,318	----	50,694,287	14,815,392
Sheridan	2,979,857	736,838	2,666,040	40,134,232	11,984,838
Silver Bow	10,534,692	3,996,719	5,229,607	174,174,739	50,395,701
Stillwater	3,894,482	1,380,963	46,583	33,639,639	9,595,647
Sweet Grass	3,555,430	1,272,056	----	24,141,882	7,068,160
Teton	5,306,852	1,659,664	125,446	53,076,911	14,434,867
Toole	6,732,927	2,088,294	3,639,742	54,351,647	17,213,293
Treasure	1,611,087	539,847	11,372	10,841,919	3,061,145
Valley	7,774,533	2,439,289	1,741	69,806,262	18,437,152
Wheatland	3,012,266	1,135,925	----	17,250,742	5,192,588
Wibaux	1,874,175	652,187	3,752,393	18,734,688	7,920,490
Yellowstone	26,707,687	9,978,539	44,533	436,495,157	118,218,146
THE STATE	$335,026,142	$116,728,398	$69,604,224	$3,672,131,456	$1,061,621,651

TOTAL ASSESSMENT BY COUNTIES — 1974

Total Assessment by County Assessors

	PROPERTY OTHER THAN PUBLIC UTILITIES		LOCAL PROPERTY OF PUBLIC UTILITIES	
	Assessed	Taxable	Assessed	Taxable
Beaverhead	$ 51,298,086	$ 14,851,037	$ 1,328,686	$ 277,005
Big Horn	59,171,192	16,671,340	2,599,537	611,873
Blaine	39,667,868	11,015,254	749,042	119,153
Broadwater	16,963,930	4,630,322	524,305	113,895
Carbon	40,100,972	11,223,365	1,192,706	244,011
Carter	21,036,694	6,214,401	712,557	182,363
Cascade	270,761,993	73,067,749	22,289,610	5,665,795
Chouteau	80,302,646	21,741,853	459,219	73,078
Custer	54,771,805	15,238,618	2,021,889	530,672
Daniels	23,040,901	5,788,369	212,525	30,132
Dawson	50,664,350	13,924,482	2,654,439	692,035
Deer Lodge	61,487,943	17,559,750	3,956,432	726,921
Fallon	25,913,969	7,331,000	2,053,259	453,740
Fergus	78,091,859	21,426,809	1,379,559	277,217
Flathead	177,770,470	48,989,431	4,364,476	1,020,577
Gallatin	131,228,182	35,476,457	4,580,536	987,159
Garfield	23,780,575	7,114,021	52,504	3,675
Glacier	41,322,744	11,382,012	3,663,933	872,205
Golden Valley	9,596,622	2,787,837	289,254	64,199
Granite	15,729,194	4,388,589	532,455	114,412
Hill	73,341,288	19,204,504	3,958,570	710,225
Jefferson	20,078,429	5,735,850	1,391,638	349,990
Judith Basin	28,289,793	8,012,644	514,239	112,840
Lake	67,105,211	18,514,284	9,682,196	2,831,219
Lewis and Clark	132,567,776	36,160,961	11,829,554	2,995,663
Liberty	23,820,285	6,224,371	522,623	116,568
Lincoln	57,855,421	15,176,475	6,264,150	1,881,765
Madison	38,931,899	11,204,452	1,597,224	441,932
McCone	25,900,972	7,079,814	299,491	30,423
Meagher	18,132,023	5,307,176	312,178	74,741
Mineral	9,888,192	2,565,016	864,888	206,705
Missoula	247,507,919	64,130,515	9,688,375	2,056,243
Musselshell	22,154,290	6,335,486	515,361	119,457
Park	47,815,528	13,246,733	3,496,528	873,046
Petroleum	8,402,963	2,496,805	82,764	8,728
Phillips	39,490,438	11,145,680	692,549	116,865
Pondera	52,997,137	14,383,133	790,644	157,281
Powder River	26,954,730	7,951,065	330,169	59,740
Powell	23,615,788	6,591,256	1,649,398	358,527
Prairie	15,708,394	4,400,207	94,500	18,514
Ravalli	62,201,207	17,018,042	1,928,297	231,698
Richland	56,114,205	15,477,642	3,561,608	993,237
Roosevelt	46,885,347	12,216,106	714,415	149,846
Rosebud	45,973,586	13,145,212	13,281,012	3,671,729
Sanders	61,349,379	18,455,619	3,588,507	999,630
Sheridan	35,617,330	8,923,356	409,175	56,971
Silver Bow	153,137,630	41,723,875	15,974,670	2,882,105
Stillwater	29,607,849	8,237,612	2,258,863	611,781
Sweet Grass	21,829,201	6,233,421	459,756	107,148
Teton	51,545,457	14,163,402	1,461,665	208,511
Toole	12,144,296	11,299,994	2,212,838	508,540
Treasure	8,776,154	2,570,381	362,187	60,839
Valley	63,172,597	16,714,098	1,816,592	307,930
Wheatland	14,376,065	4,179,193	615,452	137,703
Wibaux	13,630,077	3,794,057	148,159	21,602
Yellowstone	*	*	*	*
THE STATE	$2,962,620,851	$810,841,133	$158,987,158	$37,529,859

TOTAL ASSESSMENT BY COUNTIES — 1974

	PUBLIC UTILITIES ALLOCATED BY STATE DEPARTMENT OF REVENUE		ASSESSMENT OF NET PROCEEDS BY STATE DEPARTMENT OF REVENUE	TOTAL VALUATION OF COUNTIES	
	Assessed	Taxable	Assessed and Taxable	Assessed	Taxable
Beaverhead	$ 5,119,756	$ 1,637,251	$ 1,506	$ 57,748,034	$ 16,766,799
Big Horn	5,656,098	2,150,563	9,979,047	77,405,874	29,412,823
Blaine	6,385,443	2,175,332	2,935,834	49,738,187	16,245,573
Broadwater	3,081,159	1,119,695	50,824	20,620,218	5,914,736
Carbon	6,967,210	2,649,576	3,155,209	51,416,097	17,272,161
Carter	3,597,726	1,186,861	-----	25,346,977	7,583,625
Cascade	20,968,007	8,164,648	-----	314,019,610	86,898,192
Chouteau	5,311,497	1,688,955	-----	86,073,362	23,503,886
Custer	5,654,581	2,030,349	72,348	62,520,623	17,871,987
Daniels	1,986,651	531,284	812	25,240,889	6,350,597
Dawson	8,315,227	2,834,794	1,400,761	63,034,777	18,852,072
Deer Lodge	3,634,681	1,443,353	-----	69,079,056	19,730,024
Fallon	5,302,457	1,894,188	15,959,463	49,229,148	25,638,391
Fergus	4,998,574	1,490,569	6,225	84,476,217	23,200,820
Flathead	15,940,112	5,942,467	14,048	198,089,106	55,966,523
Gallatin	11,695,745	4,658,793	182,738	147,687,201	41,305,147
Garfield	1,568,247	116,064	36,549	25,437,875	7,270,309
Glacier	9,397,870	3,267,729	5,415,761	59,800,308	20,937,707
Golden Valley	2,570,730	983,989	69,292	12,525,898	3,905,317
Granite	3,243,956	1,264,641	27,568	19,533,173	5,795,210
Hill	8,168,562	2,700,354	2,792,071	88,260,491	25,407,154
Jefferson	5,647,883	2,208,364	239,851	27,357,801	8,534,055
Judith Basin	4,362,862	1,645,385	-----	33,166,894	9,770,869
Lake	3,386,936	1,231,346	-----	80,174,343	22,576,849
Lewis and Clark	13,385,721	5,277,696	-----	157,783,051	44,434,320
Liberty	2,411,090	720,795	666,987	27,420,985	7,728,721
Lincoln	4,885,493	1,694,835	-----	69,005,064	18,753,075
Madison	2,908,011	1,067,100	2,248,141	45,685,275	14,961,625
McCone	2,407,380	388,025	669,224	29,277,067	8,167,486
Meagher	1,163,681	452,979	16,787	19,624,669	5,851,683
Mineral	2,886,783	1,115,144	-----	13,639,863	3,886,865
Missoula	18,639,399	6,868,862	-----	275,835,693	73,055,620
Musselshell	2,848,480	986,683	3,087,308	28,605,439	10,528,934
Park	5,729,361	2,062,101	-----	57,041,417	16,181,880
Petroleum	680,855	104,435	254,387	9,420,969	2,864,355
Phillips	5,665,687	1,878,612	94,328	45,943,002	13,235,485
Pondera	5,068,130	1,767,836	467,539	59,323,450	16,775,789
Powder River	1,449,166	239,401	26,873,227	55,607,292	35,123,433
Powell	5,563,265	1,975,910	170,114	30,998,565	9,095,807
Prairie	2,756,002	948,647	306,667	18,865,563	5,674,035
Ravalli	3,816,181	1,507,931	454,702	68,400,387	19,212,373
Richland	5,060,100	1,481,489	5,455,470	70,191,383	23,407,838
Roosevelt	6,763,510	2,298,794	2,680,500	57,043,772	17,345,246
Rosebud	6,383,898	2,205,543	6,643,812	72,282,308	25,666,296
Sanders	6,345,083	2,359,913	-----	74,282,969	21,815,162
Sheridan	3,674,350	1,031,985	3,929,685	43,630,540	13,941,997
Silver Bow	10,742,662	4,260,610	9,576,995	189,431,957	58,443,585
Stillwater	3,642,510	1,310,181	35,762	35,544,984	10,195,336
Sweet Grass	3,442,753	1,247,847	-----	25,731,710	7,588,416
Teton	4,690,890	1,496,496	236,564	57,934,576	16,104,973
Toole	6,172,546	1,995,485	4,382,058	54,911,738	18,186,077
Treasure	2,364,643	848,610	-----	11,502,984	3,479,830
Valley	8,334,868	2,676,493	23,447	73,347,504	19,721,968
Wheatland	2,559,283	970,154	-----	17,550,800	5,287,050
Wibaux	1,810,455	641,643	5,502,317	21,091,008	9,959,619
Yellowstone	*	*	*	*	*
THE STATE	$307,214,206	$108,898,785	$116,115,928	$3,544,938,143	$1,073,385,705

YELLOWSTONE COUNTY

At the time this report was being compiled the corresponding 1974 data from Yellowstone County was unavailable for inclusion. It has since been released and appears in the schedule below.

REAL ESTATE	Acres	Avg. Value	Value	Taxable Value
Agricultural Land				
Irrigated Lands	84,216	$ 49.52	$ 1,170,750	
Non-irrigated Lands	205,414	18.36	3,771,203	
Grazing Lands	1,013,980	2.59	2,628,566	
Wild Hay Lands	.....	.....	.....	
All Agricultural Land	1,303,610	$ 8.11	$ 10,570,519	
Improvements to Agricultural Land			$ 11,935,764	
	Acres	**Avg. Value**	**Value**	
Other Land				
Suburban Tracts, Etc	20,797	$143.71	$ 2,988,781	
Timber Land	.....	...	.....	
Industrial Sites	2,901	113.75	997,220	
Patented Mining Claims	.....	...	.....	
Reserved Rights of Entry	.....	.26	15,341	
All Other Lands	1,327,308	$ 10.98	$ 14,571,861	
Improvements to Other Lands				
Suburban Tracts, Etc			$ 8,593,150	
Industrial Sites			28,974,632	
Patented Mining Claims			.....	
City and Town Lots			31,300,708	
Improvements to City and Town Lots			123,637,683	
All Real Estate			15,892,019	
All Improvements			176,260,846	
Total All Real Estate and Improvements			$222,152,865	$ 66,173,229

LIVESTOCK	Number	Avg. Value	Value
Horses			
Purebred and Registered	142	$180.00	$ 25,560
Saddle	1,786	90.71	162,000
Work	11	60.00	840
Range and Unbroken	627	30.78	19,209
Total	2,566	$ 80.91	$ 207,609
Cattle			
Purebred and Registered			
Bulls	460	$414.77	$ 190,794
Yearlings	304	117.00	35,568
Coming Two Year Olds	155	147.00	22,785
Cows	555	180.00	99,900
Grade			
Bulls	1,117	321.16	358,735
Coming Yearlings	50,673	90.01	4,561,078
Coming Two Year Olds	10,975	114.04	1,251,564
Steers Coming Three Yrs. & Over	116	183.00	21,228
Stock and Range Cows	31,749	138.14	4,385,705
Dairy Cattle	2,293	183.14	419,946
Total	98,397	$115.32	$ 11,347,303
Sheep			
Purebred and Registered Bucks	42	$ 30.00	$ 1,260
Stock Bucks	78	22.76	1,736
Coming Yearlings	981	7.82	7,669
Coming 2, 3, 4, & 5 Years	3,557	10.51	38,399
Coming Six Years & Older	1,131	6.00	6,788
Total	5,789	$ 9.48	$ 55,852
Swine	3,383	$ 13.71	$ 46,410
Other Livestock			$ 10,135

OTHER PERSONAL PROPERTY	Value	Taxable Value
Mining Machinery	$	$
Manufacturing Machinery	6,922,944	2,076,903
Farm Machinery	3,424,725	684,945
Other Machinery	7,637,192	1,527,147
Drilling Rigs	22,280	6,684
Merchandise	33,504,598	11,168,156
Furniture and Fixtures	10,739,240	3,579,733
Bank Stock and Moneyed Capital	6,313,295	1,902,989
Bank Surplus	10,500,000	735,000
Solvent Credits	23,417,240	1,639,284
Agricultural Products not classed as merchandise	920,914	64,472
Mobile Homes	7,090,771	2,127,353
New Industry	.....	.....
Air Pollution Control Equipment	50,000	3,500
Aircraft	1,872,529	374,505
Watercraft	1,216,975	243,395
Snowmobiles	138,815	87,763

Motor Vehicles	Number	Avg. Value	Value	
Automobiles	45,536	$ 837.65	$ 38,143,115	
Trucks	16,373	953.13	15,605,670	
Busses	97	2,309.79	224,050	
Trailers	6,099	601.05	3,665,775	
Motorcycles	3,111	203.82	634,080	
Total	71,216		$ 58,272,720	$ 11,651,541
Other Personal Property			1,266,652	$ 500,229
Total Other Personal Property			$173,640,896	

PROPERTY OF PUBLIC UTILITIES ASSESSED BY COUNTY ASSESSOR

	Acres	Avg. Value	Value	
Real Estate				
Industrial Sites	2,470	124.05	$ 306,422	
City and Town Lots			251,157	
Total			$ 557,579	
Improvements				
Industrial Sites			7,087,517	
City and Town Lots			1,666,557	
Total			$ 8,754,074	
Total Real Estate and Improvements			$ 9,311,653	$ 2,793,497
Other Personal Property				
Personal Property except Co-op property			$ 13,069,419	$ 2,817,059
Personal Property of Co-op's			817,514	57,228
Total			$ 13,886,933	
ALLOCATION BY DEPARTMENT OF REVENUE			$ 28,496,652	$ 10,986,744
NET PROCEEDS			$ 30,615	30,615
TOTAL VALUE OF COUNTY			$159,186,923	
TOTAL TAXABLE VALUE OF COUNTY				$125,124,366

TAXES LEVIED IN MONTANA — 1973 AND 1974

	1973	1974
ASSESSED VALUATION OF STATE	$3,672,131,456	$4,001,125,066
TAXABLE VALUATION OF STATE	$1,061,621,651	$1,198,510,071
	AMOUNTS LEVIED	
STATE:		
University Millage	$ 6,391,405	$ 7,171,052
Property Tax Admin. Fund	2,694,288	570,069
State Permis. School Levy	10,777,141	2,280,543
Livestock	874,667	1,160,670
	$ 20,737,501	11,185,334
COUNTY:		
General	$ 20,786,525	$ 21,846,631
Road	7,416,556	8,752,513
Bridge	2,956,716	3,339,956
Poor	9,978,421	7,348,478
Bond Interest and Sinking	2,098,195	2,002,394
County Fair	868,217	1,079,242
County Library	960,208	1,125,799
Agri. Extension Service	380,593	420,880
Classification and Appraisal	68,642	-----
Miscellaneous	3,537,298	5,101,775
	$ 49,051,371	51,017,668
SCHOOLS:		
Elementary County-Wide	$ 33,488,864	$ 37,995,225
High School County-Wide	25,048,245	27,927,869
District Schools	30,636,319	35,467,177
	$ 89,173,428	$ 101,390,271
HIGH SCHOOL DISTRICT	$ 22,931,057	$ 27,011,667
MISCELLANEOUS:		
Fire District	$ 906,327	$ 1,192,017
Hail Insurance	1,038,483	1,310,958
Drainage and Irrigation	2,726,736	2,939,764
Other	2,825,222	3,385,018
	$ 7,496,768	$ 8,827,757
TOTAL ALL TAXES EXCEPT CITIES AND TOWNS	$ 189,390,125	$ 199,432,697
CITIES AND TOWNS:		
General	$ 23,440,364	$ 25,578,972
Special Improvements	6,270,712	7,298,662
	$ 29,711,076	$ 32,877,634
GRAND TOTAL OF ALL TAXES FOR ALL PURPOSES	$ 219,101,201	$ 232,310,331

TAXES LEVIED FOR STATE PURPOSES — 1973

	University Millage 6 Mills	Prop. Tax Admin. Fund 3 Mills	State Permiss. School Levy 12 Mills	Total 21 Mills	Livestock Sheep 11.50 Other 10.50 Mills	Total Of All State Taxes
Beaverhead	$ 92,217	$ 40,720	$ 162,880	$ 295,817	$ 47,160	$ 342,977
Big Horn	94,918	38,307	153,229	286,454	32,161	318,615
Blaine	71,552	30,465	121,859	223,876	26,632	250,508
Broadwater	32,737	14,385	57,545	104,667	9,174	113,841
Carbon	97,213	42,684	170,736	310,633	18,809	329,442
Carter	39,815	16,972	67,889	124,676	23,059	147,735
Cascade	506,933	209,269	837,074	1,553,276	22,273	1,575,549
Chouteau	136,233	62,239	248,957	447,429	17,981	465,410
Custer	95,845	39,165	156,660	291,670	24,050	315,720
Daniels	35,606	14,516	58,066	108,188	7,064	115,252
Dawson	102,805	45,020	180,082	327,907	14,049	341,956
Deer Lodge	110,356	49,608	198,434	358,398	3,351	361,749
Fallon	124,283	58,890	235,561	418,734	14,297	433,031
Fergus	130,464	51,657	206,629	388,750	32,708	421,458
Flathead	308,090	132,012	528,051	968,153	8,652	976,805
Gallatin	223,927	90,323	361,296	675,546	20,041	695,587
Garfield	37,440	15,448	61,795	114,683	24,952	139,635
Glacier	125,199	55,490	221,940	402,629	10,792	413,421
Golden Valley	21,613	9,342	37,369	68,324	7,774	76,098
Granite	33,888	12,867	51,468	98,223	8,792	107,015
Hill	131,248	56,768	227,046	415,062	9,085	424,147
Jefferson	48,153	20,735	82,942	151,830	7,033	158,863
Judith Basin	55,860	21,142	84,568	161,570	18,021	179,591
Lake	124,811	54,767	219,071	398,649	20,396	419,045
Lewis and Clark	239,879	100,796	403,185	743,860	13,520	757,380
Liberty	43,577	19,814	79,256	142,647	4,570	147,217
Lincoln	112,038	42,617	170,467	325,122	2,693	327,815
Madison	68,581	25,587	102,346	196,514	26,186	222,700
McCone	46,857	18,704	74,814	140,375	13,727	154,102
Meagher	32,003	14,188	56,754	102,945	17,124	120,069
Mineral	23,106	9,272	37,088	69,466	569	70,035
Missoula	395,719	165,031	660,123	1,220,873	4,881	1,225,754
Musselshell	53,524	23,188	92,750	169,462	11,604	181,066
Park	89,725	37,888	151,564	279,177	17,699	296,876
Petroleum	15,748	6,749	26,998	49,495	10,227	59,722
Phillips	70,210	32,078	128,310	230,598	28,093	258,691
Pondera	98,212	42,938	171,752	312,902	10,337	323,239
Powder River	108,294	50,187	200,750	359,231	25,016	384,247
Powell	52,342	23,051	92,204	167,597	11,784	179,381
Prairie	31,115	12,792	51,167	95,074	12,609	107,683
Ravalli	98,889	39,562	158,246	296,697	16,997	313,694
Richland	122,875	42,455	169,821	335,151	16,200	351,351
Roosevelt	98,466	43,232	172,929	314,627	11,910	326,537
Rosebud	117,668	49,673	198,693	366,034	26,556	392,590
Sanders	88,892	40,644	162,576	292,112	8,273	300,385
Sheridan	71,909	31,883	127,531	231,323	8,808	240,131
Silver Bow	323,622	144,564	578,253	1,046,439	1,610	1,048,049
Stillwater	57,573	24,408	97,632	179,613	16,456	196,069
Sweet Grass	42,407	18,815	75,259	136,481	16,533	153,014
Teton	86,684	37,565	150,260	274,509	17,692	292,201
Toole	103,239	43,265	173,062	319,566	7,311	326,877
Treasure	18,298	7,428	29,711	55,437	7,915	63,352
Valley	110,625	46,495	185,982	343,102	26,638	369,740
Wheatland	31,156	12,765	51,062	94,983	12,013	106,996
Wibaux	47,657	21,523	86,090	155,270	7,819	163,089
Yellowstone	709,309	282,340	1,129,359	2,121,008	32,991	2,153,999
THE STATE	$6,391,405	$2,694,288	$10,777,141	$19,862,834	$874,667	$20,737,501

TAXES LEVIED FOR STATE PURPOSES — 1974

	University Millage 6 Mills	Prop. Tax Admin. Fund 2 Mills	State Permiss. School Levy 22 Mills	Total 6 Mills	Livestock Sheep 11.5 Other 10.5 Mills	Total Of All State Taxes
Beaverhead	$ 100,600	$ 5,504	$ 22,017	$ 128,121	$ 60,747	$ 188,868
Big Horn	176,476	15,308	61,232	253,016	46,723	299,739
Blaine	97,508	6,337	25,347	129,192	36,259	165,151
Broadwater	35,488	2,687	10,749	48,924	11,569	60,493
Carbon	103,634	6,987	27,949	138,570	24,746	163,316
Carter	42,875	3,255	13,022	59,152	30,601	89,753
Cascade	521,442	17,300	189,201	757,943	31,353	789,296
Chouteau	111,027	6,719	26,877	171,623	23,570	198,193
Custer	106,783	11,483	45,930	164,196	33,576	197,772
Daniels	38,197	3,923	15,690	57,810	9,593	67,403
Dawson	113,112	7,362	29,148	149,922	20,106	170,028
Deer Lodge	118,383	6,557	26,229	151,169	5,363	156,532
Fallon	153,830	3,558	14,232	171,620	19,706	191,326
Fergus	139,054	16,527	66,110	221,691	44,188	265,879
Flathead	336,248	26,729	106,917	469,894	10,686	480,580
Gallatin	247,799	25,747	102,987	376,533	26,299	402,832
Garfield	43,622	3,672	14,686	61,980	34,306	96,286
Glacier	126,150	7,623	30,491	164,264	13,542	177,806
Golden Valley	23,435	2,273	9,090	34,798	11,495	46,293
Granite	31,675	4,618	18,471	57,764	10,842	68,606
Hill	152,226	11,233	44,932	208,391	9,808	218,199
Jefferson	51,200	3,782	15,126	70,108	8,636	78,744
Judith Basin	58,625	8,106	32,424	99,155	24,459	123,614
Lake	135,367	9,036	36,146	180,549	25,901	206,450
Lewis and Clark	267,533	22,773	91,094	381,400	16,227	397,627
Liberty	46,374	2,155	8,621	57,150	5,742	62,892
Lincoln	112,551	9,560	38,240	160,351	3,227	163,578
Madison	88,674	11,408	45,634	145,716	34,818	180,534
McCone	49,012	5,915	23,661	78,588	18,972	97,560
Meagher	35,085	2,328	9,312	46,725	20,565	67,290
Mineral	23,321	2,614	10,455	36,390	602	36,992
Missoula	439,563	39,036	156,146	634,745	6,160	640,905
Musselshell	63,054	3,955	16,101	83,110	15,100	98,210
Park	97,092	8,141	32,566	137,799	23,283	161,082
Petroleum	17,175	1,156	4,624	22,955	13,728	36,683
Phillips	78,905	3,885	15,542	98,332	37,187	135,519
Pondera	100,497	6,485	25,941	132,923	13,106	146,029
Powder River	209,504	4,503	18,012	232,019	33,885	265,904
Powell	54,434	3,591	14,367	72,392	14,583	86,975
Prairie	34,193	3,441	13,764	51,398	17,726	69,124
Ravalli	114,757	12,578	50,312	177,647	23,446	201,093
Richland	135,324	8,201	32,804	176,329	22,347	198,676
Roosevelt	105,095	7,021	28,085	140,201	16,371	156,572
Rosebud	153,981	13,777	55,106	222,864	37,553	260,417
Sanders	130,927	4,191	16,776	151,897	10,193	162,090
Sheridan	83,417	4,671	18,684	106,772	13,211	119,983
Silver Bow	342,035	20,427	81,708	444,170	1,947	446,117
Stillwater	61,131	4,900	19,583	85,614	22,063	107,677
Sweet Grass	45,529	2,480	9,920	57,929	21,020	78,949
Teton	96,594	6,672	26,688	129,954	22,050	152,004
Toole	109,007	9,071	36,281	154,359	8,976	163,335
Treasure	20,880	1,427	5,707	28,014	11,122	39,136
Valley	118,362	9,627	38,507	166,496	35,279	201,775
Wheatland	31,723	2,691	10,764	45,178	14,390	59,568
Wibaux	59,821	2,301	9,200	71,322	10,856	82,178
Yellowstone	750,746	82,759	331,035	1,164,540	40,861	1,205,401
THE STATE	$7,174,052	$570,069	$2,280,543	$10,024,664	$1,160,670	$11,185,334

TAXES LEVIED FOR COUNTY PURPOSES — 1973

	GENERAL FUND		ROAD FUND		BRIDGE FUND		POOR FUND	
	Mills	Amount	Mills	Amount	Mills	Amount	Mills	Amount
Beaverhead	16.40	$ 252,060	10.00	$ 119,147	5.00	$ 76,848	6.50	$ 99,453
Big Horn	18.75	298,816	10.86	139,986	1.33	24,762	4.57	68,544
Blaine	19.43	236,966	15.00	146,911	5.00	59,627	8.96	106,744
Broadwater	25.35	137,225	9.18	42,405	.28	1,488	10.51	53,844
Carbon	20.65	319,649	15.00	203,903	3.00	48,606	5.78	93,293
Carter	27.00	176,229	15.00	93,896	3.00	19,418	2.50	21,970
Cascade	18.15	1,516,234	12.00	353,761	3.00	253,467	17.00	1,436,310
Chouteau	14.87	334,164	12.00	238,668	2.00	45,411	3.20	76,478
Custer	23.75	370,483	6.68	65,664	2.78	44,438	6.15	107,758
Daniels	20.49	123,748	15.00	71,163	5.00	29,668	2.88	18,884
Dawson	22.00	375,887	13.12	150,006	3.00	51,402	9.00	152,080
Deer Lodge	25.50	465,762	9.00	117,046	2.50	42,268	11.00	202,320
Fallon	10.29	213,113	14.15	263,972	2.90	59,701	2.57	53,310
Fergus	19.22	415,853	12.00	181,140	3.00	65,128	17.00	341,428
Flathead	20.43	1,045,669	.71	38,544	2.87	146,562	8.63	443,870
Gallatin	19.67	742,550	12.00	238,394	3.00	111,964	3.59	136,148
Garfield	21.50	133,023	14.00	82,484	2.50	16,146	11.00	67,551
Glacier	16.54	345,365	12.00	205,162	3.00	62,607	6.70	137,975
Golden Valley	22.00	77,783	15.00	49,357	3.00	10,806	2.00	7,263
Granite	25.91	143,743	----	3,191	2.11	11,564	5.40	39,740
Hill	19.69	435,257	13.59	186,488	2.94	64,489	7.98	177,112
Jefferson	24.95	196,674	9.84	65,115	2.87	20,772	10.58	82,739
Judith Basin	20.80	191,069	15.00	128,079	3.00	27,930	4.60	42,736
Lake	24.00	490,336	12.00	211,683	3.00	62,405	16.00	335,377
Lewis and Clark	23.68	939,666	9.87	163,042	2.92	117,751	16.28	642,583
Liberty	18.00	131,063	15.00	94,986	3.00	21,788	8.00	58,102
Lincoln	19.18	335,011	.24	4,395	.60	12,989	10.84	199,233
Madison	21.65	245,256	14.50	129,832	1.92	26,094	5.41	71,527
McCone	24.75	191,317	15.00	105,139	3.00	23,428	9.00	64,773
Meagher	23.60	124,614	14.00	63,927	3.80	20,951	2.10	13,086
Mineral	27.00	101,698	----	----	.40	1,981	17.00	65,468
Missoula	19.90	1,291,676	4.96	158,604	2.57	150,787	9.78	701,487
Musselshell	16.98	155,371	7.67	55,335	3.00	26,144	7.52	67,701
Park	19.50	299,742	14.50	125,596	2.50	37,386	8.70	131,728
Petroleum	10.00	27,371	10.00	24,859	----	----	1.50	4,125
Phillips	21.30	248,911	15.00	175,524	5.00	58,508	7.70	93,129
Pondera	20.00	322,830	15.00	183,469	3.00	49,106	8.65	154,644
Powder River	16.00	287,464	12.00	208,933	5.00	87,606	4.50	80,561
Powell	24.00	207,293	6.00	42,508	1.00	8,724	10.00	87,239
Prairie	26.65	135,761	12.03	54,506	3.00	17,402	10.00	51,048
Ravalli	27.00	435,117	9.41	137,629	3.00	49,445	10.40	182,443
Richland	13.00	285,212	13.50	217,294	3.00	61,437	7.16	146,251
Roosevelt	20.24	334,142	12.00	144,079	3.00	49,233	5.91	101,110
Rosebud	16.01	302,335	11.93	210,504	3.91	77,631	4.65	101,161
Sanders	21.25	314,520	4.38	58,924	2.75	41,062	6.25	94,180
Sheridan	16.50	194,357	15.00	149,394	5.00	57,210	3.00	38,669
Silver Bow	23.80	1,270,875	6.93	239,446	1.66	91,891	17.00	916,924
Stillwater	17.00	164,221	13.00	112,932	3.00	28,787	3.80	36,026
Sweet Grass	23.40	164,271	15.00	82,917	3.00	21,124	6.40	43,721
Teton	20.00	289,138	15.00	177,245	5.00	68,385	6.60	97,278
Toole	18.00	326,423	15.00	208,656	3.00	51,619	17.00	292,519
Treasure	18.00	53,748	12.00	32,030	3.50	9,240	----	2,869
Valley	17.60	324,498	12.00	157,766	3.00	55,312	6.63	140,520
Wheatland	27.00	137,387	13.09	52,171	3.00	15,362	6.01	28,602
Wibaux	19.06	151,556	15.00	109,618	3.00	23,822	3.40	25,864
Yellowstone	15.70	1,856,023	7.55	339,131	1.95	237,034	8.00	940,923
THE STATE		$20,686,525		$7,416,556		$2,956,716		$9,978,421

TAXES LEVIED FOR COUNTY PURPOSES — 1974

	GENERAL FUND		ROAD FUND		BRIDGE FUND		POOR FUND	
	Mills	Amount	Mills	Amount	Mills	Amount	Mills	Amount
Beaverhead	16.00	$ 269,003	10.00	$ 132,364	5.00	$ 83,834	6.00	$ 101,518
Big Horn	10.06	348,236	7.92	220,758	2.05	56,623	1.67	63,917
Blaine	17.68	291,023	10.09	167,663	5.00	81,257	4.40	81,139
Broadwater	21.24	129,310	2.56	16,745	.16	1,054	9.51	57,144
Carbon	17.91	315,727	15.00	218,096	3.00	51,816	-----	13,462
Carter	23.00	168,694	15.00	100,616	3.00	21,437	3.00	20,895
Cascade	15.66	1,400,222	12.00	358,607	3.00	260,720	13.50	1,228,427
Chouteau	11.90	286,355	12.00	246,463	2.50	57,642	1.16	31,834
Custer	20.30	374,488	6.08	61,516	2.30	42,771	5.10	94,784
Daniels	21.70	136,563	15.00	76,993	5.00	31,831	1.24	10,039
Dawson	17.50	340,953	13.20	167,270	3.00	56,556	5.00	104,076
Deer Lodge	22.25	446,108	10.00	135,944	2.50	49,326	7.25	151,243
Fallon	8.81	227,532	9.99	238,089	2.68	68,898	1.94	50,583
Fergus	19.33	446,303	12.00	195,161	3.00	69,359	10.60	280,177
Flathead	22.58	1,246,257	8.01	268,030	2.99	166,494	4.74	300,295
Gallatin	19.65	811,714	12.00	288,653	3.00	123,900	2.71	119,475
Garfield	18.10	135,509	14.00	96,196	2.50	18,176	8.70	66,066
Glacier	21.00	430,195	12.00	201,708	3.00	63,075	6.70	140,868
Golden Valley	21.47	84,260	15.00	53,831	3.00	11,718	.21	2,176
Granite	23.41	139,141	1.00	3,472	2.95	15,756	10.19	51,518
Hill	19.83	502,627	13.00	218,718	3.00	75,888	3.46	104,730
Jefferson	23.49	202,290	7.10	53,945	-----	3,618	3.63	39,737
Judith Basin	20.88	203,800	14.87	133,774	3.00	29,313	1.13	20,417
Lake	22.61	514,297	12.00	221,615	3.00	67,683	2.20	91,202
Lewis and Clark	22.81	1,023,675	8.86	153,697	1.81	89,132	10.51	512,430
Liberty	15.50	121,598	15.00	102,940	3.00	23,187	11.00	82,867
Lincoln	13.07	265,289	-----	-----	-----	-----	9.24	179,000
Madison	22.80	332,586	13.31	180,892	4.70	58,889	4.00	64,478
McCone	21.00	178,939	15.00	109,224	3.00	24,506	7.75	65,773
Meagher	20.55	122,534	13.00	65,565	4.00	23,235	.91	6,244
Mineral	27.00	104,945	-----	-----	3.02	9,455	13.50	55,522
Missoula	19.56	1,437,400	10.00	378,699	2.97	212,379	5.26	444,166
Musselshell	15.44	165,146	7.01	62,594	2.57	27,595	3.62	43,370
Park	18.30	299,388	11.00	111,269	2.50	40,455	3.00	64,015
Petroleum	10.00	28,626	8.00	22,628	.34	842	.50	1,817
Phillips	20.30	268,256	15.00	168,000	5.00	65,754	3.90	56,210
Pondera	22.00	364,165	15.00	188,207	3.00	50,248	1.00	33,287
Powder River	11.00	391,595	12.00	410,887	3.00	107,754	2.00	73,587
Powell	21.00	194,111	5.00	33,975	1.00	9,072	7.00	67,098
Prairie	27.00	153,468	12.00	58,060	3.00	17 097	8.19	48,750
Ravalli	25.00	486,537	9.13	142,133	3.00	57,378	2.92	87,209
Richland	13.00	293,202	13.15	230,719	3.00	67,662	3.00	79,034
Roosevelt	13.75	256,031	15.00	188,304	3.00	52,547	5.07	90,771
Rosebud	8.87	260,438	9.99	242,910	3.98	101,852	3.60	97,163
Sanders	12.25	279,893	2.50	50,569	2.56	56,179	5.06	112,130
Sheridan	12.00	173,841	15.00	176,407	3.00	44,823	3.20	44,178
Silver Bow	25.00	1,416,976	6.96	252,679	1.49	86,096	13.50	793,411
Stillwater	16.10	165,521	14.73	129,971	3.00	30,517	1.52	19,205
Sweet Grass	23.00	174,857	14.00	83,614	2.30	18,031	1.30	14,080
Teton	20.00	321,981	15.00	200,151	5.00	80,495	5.10	85,441
Toole	20.50	364,895	15.00	219,283	3.00	54,506	6.00	142,280
Treasure	26.00	86,674	15.00	44,967	3.50	12,180	1.50	4,507
Valley	19.40	376,927	12.00	171,487	3.00	59,181	5.10	105,517
Wheatland	27.00	142,750	12.59	52,260	2.30	12,788	1.70	12,854
Wibaux	17.78	178,549	14.51	136,922	3.00	29,954	1.00	11,864
Yellowstone	15.79	1,973,231	10.45	507,273	2.60	307,392	4.11	624,498
THE STATE		$21,846,631		$8,752,513		$3,339,956		$7,348,478

TAXES LEVIED FOR COUNTY PURPOSES — 1973

	BOND INTEREST & SINKING		COUNTY FAIR		COUNTY LIBRARY		AGRI. EXT. SERVICE	
	Mills	Amount	Mills	Amount	Mills	Amount	Mills	Amount
Beaverhead	----	$ ----	.75	$ 11,976	----	$ ----	1.00	$ 14,920
Big Horn	.45	8,461	1.50	23,730	2.72	42,236	----	----
Blaine	----	----	1.50	17,889	2.59	30,940	1.46	16,969
Broadwater	1.70	9,349	.50	2,729	.94	5,176	2.02	10,953
Carbon	----	----	----	----	----	----	----	----
Carter	4.00	23,119	1.00	6,635	1.20	7,474	1.20	7,963
Cascade	----	----	1.47	124,199	1.31	39,762	----	----
Chouteau	----	----	11.37	31,107	1.45	32,942	----	----
Custer	7.98	128,058	1.50	23,961	----	----	----	----
Daniels	----	----	1.33	8,078	.89	5,250	2.00	11,463
Dawson	3.60	59,556	1.50	25,701	1.50	25,701	----	----
Deer Lodge	----	----	----	----	1.25	22,991	----	----
Fallon	1.22	25,217	1.42	29,490	1.09	22,687	----	----
Fergus	----	13,634	.88	21,903	----	----	----	----
Flathead	.63	41,603	1.41	70,859	2.85	117,481	.66	32,935
Gallatin	----	----	.80	31,444	----	----	----	----
Garfield	5.00	33,381	.40	3,041	.90	5,615	2.00	12,262
Glacier	----	----	----	----	1.70	35,003	----	----
Golden Valley	----	----	----	----	----	----	1.50	5,276
Granite	----	----	.18	1,017	----	----	2.53	13,977
Hill	.85	19,193	1.11	23,091	1.31	18,234	----	----
Jefferson	----	----	----	----	----	----	----	----
Judith Basin	----	----	----	----	----	----	----	----
Lake	----	----	.30	1,442	----	----	----	----
Lewis and Clark	2.67	112,036	1.48	61,250	----	----	.87	33,880
Liberty	3.00	22,446	----	----	2.25	16,341	----	----
Lincoln	----	----	.97	17,122	3.00	55,790	.78	14,194
Madison	1.03	11,889	.97	10,362	.20	2,721	----	----
McCone	4.00	25,725	.75	5,463	1.00	7,808	1.50	12,108
Meagher	----	----	----	----	----	----	----	----
Mineral	8.96	27,692	.94	3,605	1.70	6,455	2.30	8,607
Missoula	5.78	384,273	.85	57,045	2.60	93,958	----	----
Musselshell	----	----	1.00	8,157	----	----	----	----
Park	.14	2,117	1.50	23,361	.70	6,302	----	----
Petroleum	----	----	----	----	1.00	2,497	----	----
Phillips	-----	----	1.50	17,553	----	----	----	----
Pondera	6.99	112,299	.03	532	1.75	27,925	----	----
Powder River	----	----	----	----	----	----	1.00	18,049
Powell	6.70	58,450	1.00	8,724	----	----	----	----
Prairie	6.38	33,898	1.50	7,779	1.13	6,100	----	----
Ravalli	----	----	1.50	24,722	----	----	----	----
Richland	----	----	1.35	27,647	.15	3,072	1.29	25,153
Roosevelt	----	----	.44	7,101	2.53	41,180	1.62	25,826
Rosebud	3.03	60,648	.79	15,838	1.27	24,856	----	----
Sanders	----	----	.75	11,909	.81	11,959	----	----
Sheridan	----	----	.50	5,857	1.10	13,047	.50	6,400
Silver Bow	4.13	237,705	----	----	.79	27,286	.48	26,867
Stillwater	1.00	10,807	----	----	1.05	10,003	----	----
Sweet Grass	3.40	22,915	1.00	7,068	.80	4,247	----	----
Teton	----	----	----	----	1.70	23,983	----	----
Toole	1.15	18,256	1.50	25,810	1.10	18,927	----	----
Treasure	----	----	----	----	----	----	----	----
Valley	2.25	50,301	1.50	26,628	1.50	27,950	1.20	21,625
Wheatland	4.74	25,184	----	----	----	----	----	----
Wibaux	12.55	92,893	.47	3,610	----	----	1.53	12,019
Yellowstone	3.47	427,090	----	32,782	2.50	116,309	.43	49,147
THE STATE		$2,098,195		$868,217		$960,208		$380,593

TAXES LEVIED FOR COUNTY PURPOSES — 1974

	BOND INTEREST AND SINKING		COUNTY FAIR		COUNTY LIBRARY		AGRI. EXT. SERVICE	
	Mills	Amount	Mills	Amount	Mills	Amount	Mills	Amount
Beaverhead	-----	$ -----	.75	$ 12,575	-----	$ -----	1.00	$ 16,767
Big Horn	.71	19,556	1.50	14,119	1.57	52,046	-----	-----
Blaine	-----	-----	1.43	23,387	2.07	35,022	1.60	25,707
Broadwater	1.23	7,695	-----	-----	.88	5,258	1.78	10,712
Carbon	-----	-----	-----	-----	2.58	33,867	-----	-----
Carter	1.70	14,645	1.50	10,176	1.00	7,363	1.20	8,575
Cascade	-----	-----	1.38	121,350	1.41	43,022	-----	-----
Chouteau	-----	-----	1.50	34,966	1.53	35,783	-----	-----
Custer	6.75	124,839	1.50	26,696	-----	-----	-----	-----
Daniels	-----	-----	1.21	7,860	.86	5,514	1.95	12,479
Dawson	10.90	187,573	1.50	28,278	1.50	28,278	-----	-----
Deer Lodge	-----	-----	-----	-----	1.25	24,663	-----	-----
Fallon	.87	22,867	1.13	29,193	.89	23,056	-----	-----
Fergus	-----	-----	1.41	29,692	-----	-----	-----	-----
Flathead	.29	19,281	1.49	82,789	2.80	150,155	.67	37,458
Gallatin	-----	-----	.68	29,114	-----	-----	-----	-----
Garfield	4.20	31,514	.50	3,513	1.00	7,147	1.90	13,936
Glacier	-----	-----	-----	-----	2.06	42,397	-----	-----
Golden Valley	-----	-----	-----	-----	2.00	7,736	1.40	5,544
Granite	-----	-----	.16	955	-----	-----	2.35	13,858
Hill	.74	19,194	.86	22,811	1.29	21,855	-----	-----
Jefferson	-----	-----	-----	-----	-----	-----	-----	-----
Judith Basin	-----	-----	-----	-----	-----	-----	-----	-----
Lake	-----	-----	.56	11,046	-----	-----	-----	-----
Lewis and Clark	2.20	101,663	1.50	66,732	-----	-----	.80	36,202
Liberty	3.00	23,187	-----	-----	2.25	17,391	-----	-----
Lincoln	-----	-----	.67	13,524	3.00	56,204	.91	16,587
Madison	.88	13,576	1.49	20,043	.28	3,834	-----	-----
McCone	8.50	60,562	.75	6,126	1.50	11,267	2.50	18,450
Meagher	-----	-----	-----	-----	-----	-----	-----	-----
Mineral	4.13	20,260	.96	3,714	2.40	8,718	2.28	8,880
Missoula	2.79	243,303	1.15	80,346	3.00	122,370	-----	-----
Musselshell	-----	-----	.35	4,422	-----	-----	-----	-----
Park	4.20	56,567	1.43	23,331	.70	6,801	-----	-----
Petroleum	-----	-----	-----	-----	1.00	2,863	-----	-----
Phillips	-----	-----	1.50	19,726	-----	-----	-----	-----
Pondera	5.22	91,259	.04	649	2.00	32,958	-----	-----
Powder River	-----	-----	-----	-----	-----	-----	.50	18,209
Powell	6.00	55,272	1.00	9,072	-----	-----	-----	-----
Prairie	5.76	33,537	1.50	8,549	1.40	7,669	-----	-----
Ravalli	-----	-----	1.50	28,689	-----	-----	-----	-----
Richland	-----	-----	1.20	27,474	.15	3,383	1.25	28,302
Roosevelt	-----	-----	.39	6,948	2.43	42,797	1.36	24,430
Rosebud	2.27	61,636	.99	24,519	1.01	27,119	-----	-----
Sanders	-----	-----	.63	13,814	.59	13,262	-----	-----
Sheridan	-----	-----	.50	6,952	1.00	14,059	.50	6,952
Silver Bow	4.01	229,411	-----	-----	.65	24,028	.49	27,864
Stillwater	1.00	10,180	-----	-----	1.05	10,695	-----	-----
Sweet Grass	-----	-----	1.25	9,279	1.00	5,810	-----	-----
Teton	-----	-----	-----	-----	1.80	28,756	-----	-----
Toole	.25	7,264	1.50	27,253	1.20	21,500	-----	-----
Treasure	-----	-----	-----	-----	-----	-----	-----	-----
Valley	1.25	27,868	1.50	29,590	1.40	27,938	1.20	23,673
Wheatland	-----	-----	.50	2,195	-----	-----	-----	-----
Wibaux	12.57	125,494	-----	-----	-----	-----	1.33	13,437
Yellowstone	3.06	394,191	1.31	127,775	2.17	113,215	.42	52,828
THE STATE		$2,002,391		$1,079,242		$1,125,779		$120,880

TAXES LEVIED FOR COUNTY PURPOSES — 1973

	CLASSIFICATION & APPRAISAL		OTHER		Total Mills All County Purposes	Total Amount Levied for All County Purposes
	Mills	Amount	Mills	Amount		
Beaverhead	----	$ 898	5.80	$ 89,772	45.45	$ 665,074
Big Horn	----	2,532	2.04	34,316	42.22	643,383
Blaine	----	1,771	3.17	26,128	57.11	643,945
Broadwater	----	661	2.78	14,763	53.26	278,593
Carbon	----	----	1.53	27,060	45.96	692,511
Carter	----	----	.70	4,937	55.60	361,641
Cascade	----	7,219	2.79	232,778	55.72	3,963,730
Chouteau	----	1,959	3.74	87,054	38.63	847,783
Custer	----	829	2.77	44,598	51.61	785,789
Daniels	----	----	4.16	25,696	51.75	293,950
Dawson	----	----	.43	9,857	54.15	850,190
Deer Lodge	----	928	6.30	115,375	55.55	966,690
Fallon	----	206	1.14	23,743	34.78	691,439
Fergus	----	3,296	----	----	52.10	1,042,382
Flathead	----	----	3.23	158,834	41.42	2,096,357
Gallatin	----	----	4.84	176,668	43.90	1,437,168
Garfield	----	----	.30	1,872	57.40	355,375
Glacier	----	711	5.76	127,412	45.70	914,235
Golden Valley	----	488	2.90	8,687	46.40	159,660
Granite	----	1,359	12.12	45,929	48.25	260,520
Hill	----	2,186	3.32	78,027	50.79	1,004,077
Jefferson	----	824	1.63	12,566	49.87	378,690
Judith Basin	----	----	1.95	10,562	45.35	400,376
Lake	----	2,546	3.59	74,138	58.62	1,177,927
Lewis and Clark	----	6,548	5.94	224,588	63.71	2,301,344
Liberty	----	165	6.50	47,430	55.75	392,321
Lincoln	----	4,467	1.00	16,720	36.61	659,921
Madison	----	2,263	3.24	35,613	48.92	535,557
McCone	----	787	7.00	46,386	66.00	482,934
Meagher	----	441	6.13	31,872	49.63	254,891
Mineral	----	760	9.35	32,333	67.65	248,599
Missoula	----	----	4.00	258,887	50.44	3,096,717
Musselshell	----	----	1.60	13,949	37.77	326,657
Park	----	1,651	1.66	25,313	49.20	653,196
Petroleum	----	----	----	----	22.50	58,852
Phillips	----	----	3.88	45,523	54.38	639,148
Pondera	----	2,056	3.65	53,473	59.07	906,334
Powder River	----	----	.25	4,644	38.75	687,257
Powell	----	1,040	3.50	26,345	52.20	440,323
Prairie	----	----	3.45	17,477	64.14	323,971
Ravalli	.30	7,250	4.64	77,628	56.25	914,234
Richland	----	759	2.99	62,689	42.44	829,514
Roosevelt	----	----	3.53	53,811	49.27	756,482
Rosebud	----	1,341	4.34	85,696	45.93	880,010
Sanders	----	----	2.22	25,018	38.41	557,572
Sheridan	----	----	8.00	86,514	49.60	551,448
Silver Bow	----	4,484	8.64	444,028	63.43	3,259,506
Stillwater	----	----	1.00	9,741	39.85	372,517
Sweet Grass	----	----	4.51	31,916	57.51	378,179
Teton	----	1,926	7.86	114,113	56.16	772,068
Toole	----	2,088	3.30	57,618	60.05	1,001,916
Treasure	----	----	----	----	33.50	97,887
Valley	----	882	2.15	37,878	47.83	843,360
Wheatland	----	937	5.90	30,777	59.74	290,420
Wibaux	----	384	.78	6,056	55.79	425,822
Yellowstone	----	----	1.98	202,490	41.58	4,200,929
THE STATE		$68,642		$3,637,298		$49,051,371

TAXES LEVIED FOR COUNTY PURPOSES — 1974

	OTHER		Total Mills All County Purposes	Total Amount Levied for All County Purposes
	Mills	Amount		
Beaverhead	6.30	$ 104,713	45.05	$ 720,774
Big Horn	1.24	40,553	26.72	837,808
Blaine	3.04	17,567	45.31	752,765
Broadwater	4.22	25,915	41.58	253,863
Carbon	1.74	29,565	40.23	662,533
Carter	1.00	6,820	50.40	359,221
Cascade	7.33	393,595	54.28	3,805,943
Chouteau	4.42	102,367	35.01	795,410
Custer	2.87	50,694	44.90	775,788
Daniels	5.58	33,667	52.54	311,946
Dawson	3.10	51,889	55.70	964,873
Deer Lodge	7.25	140,477	50.50	947,761
Fallon	4.18	103,490	30.49	763,708
Fergus	-----	-----	46.34	1,020,692
Flathead	3.57	197,037	47.14	2,467,796
Gallatin	5.70	228,028	43.74	1,600,884
Garfield	.20	1,576	51.10	373,633
Glacier	8.53	172,304	53.29	1,050,547
Golden Valley	.92	2,671	44.00	167,936
Granite	12.87	56,112	52.93	280,812
Hill	4.27	107,223	46.45	1,073,046
Jefferson	.90	8,599	35.12	308,189
Judith Basin	2.74	21,241	42.62	408,545
Lake	2.80	65,501	43.17	971,344
Lewis and Clark	6.36	280,397	54.85	2,263,928
Liberty	5.25	41,119	55.00	412,289
Lincoln	1.89	35,993	28.78	566,597
Madison	2.86	43,712	50.32	718,010
McCone	7.25	58,729	67.25	533,576
Meagher	7.51	41,973	45.97	259,551
Mineral	10.05	38,453	63.34	249,947
Missoula	5.00	353,290	49.73	3,271,953
Musselshell	1.13	13,074	30.12	316,201
Park	2.48	38,286	43.61	640,112
Petroleum	.20	495	20.04	57,271
Phillips	2.67	35,793	48.37	613,739
Pondera	4.19	63,570	52.45	824,343
Powder River	.25	8,729	28.75	1,010,761
Powell	2.33	21,343	43.33	389,943
Prairie	5.10	27,172	63.95	354,302
Ravalli	5.85	108,072	47.40	910,018
Richland	4.42	95,777	39.17	825,553
Roosevelt	1.80	35,437	42.80	697,265
Rosebud	3.67	97,324	34.38	912,961
Sanders	9.30	192,181	32.89	718,028
Sheridan	8.55	118,013	43.75	585,225
Silver Bow	9.64	520,723	61.74	3,351,188
Stillwater	.80	8,473	38.20	374,592
Sweet Grass	10.97	79,854	53.82	385,525
Teton	9.62	150,959	56.52	867,783
Toole	4.28	74,813	51.73	911,794
Treasure	-----	-----	46.00	118,328
Valley	2.56	49,186	47.41	871,367
Wheatland	13.82	70,214	57.91	293,061
Wibaux	5.56	52,141	55.75	548,361
Yellowstone	3.32	354,876	43.26	4,455,279
THE STATE		$5,101,775	42.57	$51,017,668

TAXES LEVIED FOR SCHOOL PURPOSES — 1973

	ELEMENTARY COUNTY-WIDE		HIGH SCHOOL		DISTRICT SCHOOL			
	Mills	Amount	Mills	Amount	Mills	Amount	Total Average Levy	Total Amount Levied
Beaverhead	30.32	$ 461,783	19.59	$ 301,645	18.99	$ 323,038	68.90	$ 1,086,466
Big Horn	33.29	515,045	20.35	321,413	20.75	348,737	74.39	1,185,195
Blaine	31.28	370,666	21.66	258,992	19.15	255,545	72.09	885,203
Broadwater	30.52	164,653	19.77	107,888	16.13	92,102	66.42	364,643
Carbon	30.25	484,685	20.59	332,989	22.24	376,178	73.08	1,193,852
Carter	28.62	189,424	25.27	172,667	10.85	76,024	64.74	438,115
Cascade	38.16	3,116,250	23.33	1,955,949	20.96	1,946,645	82.45	7,018,844
Chouteau	26.90	596,614	18.19	414,580	18.99	429,657	64.08	1,440,851
Custer	25.00	412,111	44.11	699,309	27.64	432,973	96.75	1,544,393
Daniels	31.63	183,838	22.66	134,018	21.77	146,853	76.06	464,709
Dawson	25.00	435,990	15.00	263,011	11.85	216,974	51.85	915,975
Deer Lodge	40.38	720,955	41.70	750,690	35.06	684,594	117.14	2,156,239
Fallon	25.00	507,540	15.00	308,963	17.43	372,758	57.43	1,189,261
Fergus	31.41	668,586	20.39	442,724	22.58	541,744	74.38	1,653,054
Flathead	33.34	1,688,219	23.50	1,198,167	19.92	1,120,257	76.76	4,006,643
Gallatin	33.70	1,228,442	22.23	828,355	36.86	1,455,876	92.79	3,512,673
Garfield	29.24	180,704	32.74	207,201	10.06	64,311	72.04	452,216
Glacier	33.89	693,781	21.00	434,399	22.44	268,598	77.33	1,396,778
Golden Valley	27.79	94,632	19.63	71,270	14.98	54,791	62.40	220,693
Granite	29.77	165,000	18.99	107,622	23.40	135,179	72.16	407,801
Hill	34.28	735,794	22.82	498,407	32.52	737,808	89.62	1,972,009
Jefferson	32.71	257,515	20.34	162,683	30.07	249,270	83.12	669,468
Judith Basin	28.10	244,120	20.31	188,792	20.26	184,660	68.67	617,572
Lake	33.73	691,798	22.50	467,077	17.04	389,576	73.27	1,548,451
Lewis and Clark	34.89	1,370,260	21.33	856,650	30.49	1,399,734	86.71	3,626,644
Liberty	25.00	179,547	24.22	173,303	26.51	193,070	75.73	545,920
Lincoln	35.32	641,244	23.08	431,237	15.81	383,859	74.21	1,456,340
Madison	27.36	312,843	18.87	222,011	26.30	294,111	72.53	828,965
McCone	29.75	228,002	19.50	151,104	27.36	210,997	76.61	590,103
Meagher	29.37	155,336	18.45	98,331	16.25	86,798	64.07	340,465
Mineral	35.61	133,000	24.51	94,702	43.92	180,591	104.04	408,293
Missoula	36.28	2,325,044	23.17	1,523,210	44.28	3,071,848	103.73	6,920,102
Musselshell	29.73	243,814	18.88	148,875	17.84	142,926	66.45	535,615
Park	32.64	479,547	21.62	324,517	15.63	404,371	69.89	1,208,435
Petroleum	28.32	71,479	18.37	48,193	28.64	76,539	75.33	196,211
Phillips	25.00	295,194	15.00	177,765	18.07	217,574	58.07	690,533
Pondera	31.10	503,493	19.89	327,526	18.21	313,247	69.20	1,144,266
Powder River	25.94	451,112	25.89	460,056	10.98	222,788	62.81	1,133,956
Powell	34.26	293,855	31.29	278,691	22.16	233,707	87.71	806,253
Prairie	28.30	138,831	33.87	173,737	8.41	44,808	70.58	357,376
Ravalli	33.93	548,279	21.62	359,228	20.39	407,542	75.94	1,315,049
Richland	31.02	616,725	20.74	434,546	19.85	443,211	71.61	1,494,482
Roosevelt	34.74	558,521	23.06	375,580	24.79	424,741	82.59	1,358,842
Rosebud	29.21	566,527	18.06	350,455	14.65	285,685	61.92	1,202,667
Sanders	25.00	373,519	25.54	371,431	20.95	324,752	71.49	1,069,702
Sheridan	31.30	370,524	22.23	265,432	25.00	304,833	78.53	940,789
Silver Bow	25.00	1,348,420	44.07	2,392,847	60.86	3,406,294	129.93	7,147,561
Stillwater	31.10	293,681	26.12	244,449	24.45	245,011	81.67	783,141
Sweet Grass	28.87	201,985	18.12	126,723	9.81	70,434	56.80	399,142
Teton	30.38	433,459	19.81	286,066	18.35	276,488	68.54	996,013
Toole	30.17	507,366	20.55	351,503	22.87	436,487	73.59	1,295,356
Treasure	27.62	83,850	29.72	96,521	7.64	22,348	64.93	202,719
Valley	36.65	656,835	24.62	446,024	21.25	393,676	82.52	1,496,535
Wheatland	29.73	150,288	22.38	115,358	43.52	227,529	95.63	493,175
Wibaux	26.61	200,687	24.03	189,119	5.62	42,413	56.26	432,219
Yellowstone	34.37	3,947,452	21.33	2,524,244	39.48	4,943,739	95.18	11,415,455
THE STATE		$33,488,864		$25,048,245		$30,636,319	$4.04	$89,173,428

TAXES LEVIED FOR SCHOOL PURPOSES — 1974

	ELEMENTARY COUNTY-WIDE		HIGH SCHOOL		DISTRICT SCHOOL			
	Mills	Amount	Mills	Amount	Mills	Amount	Total Average Levy	Total Amount Levied
Beaverhead	30.32	$ 508,369	19.57	$ 328,163	22.78	$ 377,249	72.67	$ 1,213,781
Big Horn	29.65	890,664	18.26	547,743	12.40	389,277	60.31	1,827,684
Blaine	30.13	492,058	20.96	342,109	20.05	323,941	71.14	1,158,135
Broadwater	29.14	173,591	15.00	92,993	20.36	116,809	64.50	383,393
Carbon	30.74	529,806	20.60	355,784	25.26	425,898	76.60	1,311,488
Carter	28.53	203,968	29.83	204,314	14.33	98,945	72.69	507,227
Cascade	37.36	3,259,456	23.37	2,030,384	25.56	2,148,813	86.29	7,438,653
Chouteau	27.48	644,601	19.44	454,126	20.63	482,227	67.55	1,580,954
Custer	34.75	581,134	50.72	877,374	14.33	229,306	99.80	1,687,814
Daniels	25.00	167,822	29.45	178,605	28.49	174,095	82.94	520,522
Dawson	25.00	471,302	15.00	282,781	19.86	354,745	59.86	1,108,828
Deer Lodge	25.00	526,880	40.14	795,394	68.54	1,279,130	133.68	2,601,404
Fallon	25.00	640,960	15.00	384,575	13.75	371,350	53.75	1,396,885
Fergus	31.92	736,956	21.17	486,331	26.53	606,095	79.62	1,829,382
Flathead	33.31	1,866,938	22.95	1,290,768	21.89	1,209,304	78.15	4,367,010
Gallatin	33.91	1,398,676	22.11	914,170	47.67	1,876,097	103.69	4,188,943
Garfield	28.56	208,472	32.86	238,755	7.34	55,101	68.76	502,328
Glacier	34.79	731,013	20.51	432,111	15.00	305,869	70.30	1,468,993
Golden Valley	27.83	108,670	19.45	76,105	17.18	64,418	64.46	249,193
Granite	28.90	168,360	19.55	112,123	20.65	124,353	69.10	404,836
Hill	34.68	878,370	22.40	569,883	32.95	833,987	90.03	2,282,240
Jefferson	34.32	290,836	21.86	184,624	45.55	369,473	101.73	844,933
Judith Basin	27.78	272,299	19.93	195,759	20.99	206,522	68.70	674,580
Lake	33.95	765,291	20.60	470,485	24.89	537,904	79.44	1,773,680
Lewis and Clark	36.45	1,613,421	22.67	1,000,657	36.29	1,594,748	95.41	4,208,826
Liberty	28.88	220,365	20.38	160,138	24.57	191,993	73.83	572,496
Lincoln	36.50	677,910	23.57	440,446	24.60	439,505	84.67	1,557,861
Madison	31.62	451,110	23.31	327,612	24.84	371,848	79.77	1,150,570
McCone	28.75	236,825	18.75	154,644	30.16	232,149	77.66	623,618
Meagher	29.22	170,981	18.13	106,264	21.97	124,346	69.32	401,591
Mineral	36.32	140,551	25.40	97,951	44.37	172,067	106.09	410,569
Missoula	35.08	2,585,593	22.49	1,656,477	47.08	3,412,439	104.65	7,654,509
Musselshell	29.18	308,587	18.22	192,871	21.25	212,426	68.65	713,884
Park	31.57	513,770	20.91	340,293	25.95	418,505	78.43	1,272,568
Petroleum	28.17	80,695	17.93	51,495	28.39	81,363	74.49	213,553
Phillips	25.00	328,769	15.00	197,262	17.82	234,671	57.82	760,702
Pondera	31.80	531,121	19.99	334,606	18.37	307,667	70.16	1,173,394
Powder River	26.50	924,469	21.34	751,963	5.53	225,082	53.37	1,901,514
Powell	34.52	312,866	34.29	307,499	28.82	259,492	97.63	879,857
Prairie	28.45	161,961	36.27	203,945	14.82	76,288	79.54	442,194
Ravalli	34.09	651,337	21.24	407,831	24.40	449,738	79.73	1,508,906
Richland	30.85	696,257	19.95	452,113	26.23	574,152	77.03	1,722,522
Roosevelt	35.14	614,566	23.17	405,582	33.14	562,298	91.45	1,582,446
Rosebud	30.46	775,969	17.34	448,311	19.92	486,561	67.72	1,710,841
Sanders	25.00	545,524	23.27	510,950	19.39	422,263	67.66	1,478,737
Sheridan	30.20	421,580	21.52	300,295	28.29	388,190	80.01	1,110,065
Silver Bow	25.00	1,425,147	45.55	2,586,538	62.76	3,579,354	133.31	7,591,039
Stillwater	31.00	315,984	19.67	210,915	26.91	271,175	77.58	798,074
Sweet Grass	28.54	216,838	18.21	138,105	13.08	96,549	59.83	451,492
Teton	28.63	464,809	19.61	316,148	20.43	324,279	68.67	1,105,236
Toole	29.40	536,457	18.82	347,146	18.07	371,081	66.29	1,254,684
Treasure	27.96	97,139	26.39	93,421	9.35	31,725	63.70	222,285
Valley	34.49	687,315	22.57	451,817	20.87	412,922	77.93	1,552,054
Wheatland	29.65	156,833	21.40	114,022	38.56	208,318	89.61	479,173
Wibaux	26.63	265,639	24.75	246,692	8.84	87,105	60.22	599,436
Yellowstone	34.86	4,348,318	21.94	2,728,401	49.24	5,885,970	106.04	12,962,689
THE STATE		$37,995,225		$27,927,869		$35,467,177		$101,390,271

SPECIAL DISTRICT AND MISCELLANEOUS LEVIES AND TOTAL MILLS AND TAXES LEVIED FOR ALL PURPOSES EXCEPT CITIES AND TOWNS — 1973

	High School District	Fire District	Hail Insurance	Drainage and Irrigation District	Miscellaneous	Total Av. Levy in Mills for State, County & Schools	Total Taxes Levied for All Purposes Except Cities and Towns
Beaverhead	$ 251,681	$ 7,089	$ ----	$ 53,093	$ 9,340	135.35	$ 2,415,720
Big Horn	143,989	----	33,332	57,000	17,436	137.61	2,398,950
Blaine	213,008	----	44,506	157,717	46,766	150.20	2,241,653
Broadwater	95,208	12,995	254	25,533	19,213	140.68	910,280
Carbon	308,473	17,002	----	1,470	36,347	140.04	2,579,097
Carter	----	----	6,555	----	32,317	141.34	986,363
Cascade	1,964,351	60,573	2,410	132,485	26,854	159.17	14,744,796
Chouteau	434,344	5,116	77,114	----	39,666	145.71	3,310,284
Custer	----	----	713	45,384	10,246	169.36	2,702,245
Daniels	243,860	493	35,694	----	12,747	148.81	1,166,705
Dawson	1,059,726	7,928	39,684	124,023	59,121	127.00	3,398,603
Deer Lodge	----	12,841	----	----	41,995	193.69	3,539,514
Fallon	356,959	17,971	37,837	----	2,093	113.21	2,728,591
Fergus	400,501	14,717	67,016	----	9,547	147.48	3,608,675
Flathead	1,101,696	72,165	----	6,326	334,794	139.18	8,594,786
Gallatin	1,134,763	29,864	----	677	97,860	157.69	6,980,592
Garfield	----	----	21,332	----	32,657	150.44	1,001,215
Glacier	328,633	64	10,413	20,942	4,610	144.03	3,089,096
Golden Valley	56,068	----	3,387	----	5,128	129.80	521,034
Granite	99,371	12,455	----	12,758	142	141.41	900,062
Hill	858,904	11,218	56,308	----	----	161.41	4,326,663
Jefferson	159,964	2,949	392	----	8,893	153.99	1,379,219
Judith Basin	250,694	5,551	36,346	----	3,910	135.02	1,494,040
Lake	554,186	37,452	----	517,437	127,882	152.89	4,382,380
Lewis and Clark	1,479,198	53,478	94	78,893	74,548	171.42	8,371,579
Liberty	217,462	343	48,891	----	20	152.48	1,352,174
Lincoln	463,401	11,643	----	19,249	142,023	131.82	3,080,392
Madison	319,309	22,300	----	57,110	51,300	142.45	2,037,241
McCone	152,318	215	136,395	----	11,936	163.61	1,528,003
Meagher	60,004	11,329	----	----	39,771	134.70	826,529
Mineral	166,713	13,384	----	----	4,700	192.69	911,724
Missoula	1,942,715	225,819	----	48,407	12,285	175.17	13,471,799
Musselshell	135,175	106	944	----	11,216	125.22	1,190,779
Park	427,040	47,038	----	----	24,514	140.09	2,657,099
Petroleum	54,370	----	----	----	2,538	118.83	371,693
Phillips	343,270	----	12,098	101,920	62,097	133.45	2,107,757
Pondera	235,305	7,331	16,464	----	22,947	149.27	2,655,886
Powder River	23,609	13,009	14,170	----	10,068	122.56	2,266,316
Powell	----	4,733	----	----	52,449	160.91	1,483,139
Prairie	----	1,334	18,091	80,707	7,978	155.72	897,140
Ravalli	277,169	31,906	----	133,584	32,590	153.19	3,018,226
Richland	343,108	778	98,390	206,008	1,940	135.05	3,325,571
Roosevelt	424,929	2,952	30,985	----	34,450	152.86	2,935,177
Rosebud	232,654	1,336	2,901	83,325	13,344	128.85	2,808,827
Sanders	298,017	34,029	----	71,946	53,742	130.90	2,385,393
Sheridan	451,756	1,358	75,037	----	24,555	149.13	2,285,074
Silver Bow	----	74,116	----	----	768,925	214.36	12,298,157
Stillwater	229,024	8,027	5,041	----	13,558	142.52	1,607,377
Sweet Grass	152,804	----	----	----	1,332	135.31	1,084,471
Teton	307,493	417	32,186	392,807	3,434	145.70	2,796,619
Toole	364,004	----	24,466	----	33,886	154.64	3,046,505
Treasure	15,722	----	898	18,790	3,191	119.48	402,559
Valley	678,533	7,004	36,322	88,617	71,682	151.35	3,591,793
Wheatland	----	1,713	570	----	5,603	176.37	898,477
Wibaux	----	----	9,723	----	3,729	133.05	1,034,582
Yellowstone	3,119,576	2,186	1,524	190,528	249,307	157.76	21,333,504
THE STATE	$22,931,057	$906,327	$1,038,483	$2,726,736	$2,825,222	148.98	$189,390,125

SPECIAL DISTRICT AND MISCELLANEOUS LEVIES AND TOTAL MILLS AND TAXES LEVIED FOR ALL PURPOSES EXCEPT CITIES AND TOWNS — 1974

	High School District	Fire District	Hail Insurance	Drainage & Irrigation District	Miscellaneous	Total Average Levy in Mills for State County & Schools	Total Taxes Levied for All Purposes Except Cities and Towns
Beaverhead	$ 286,062	$ 8,735	$ -----	$ 58,019	$ 10,332	123.72	$ 2,486,571
Big Horn	207,372	-----	32,913	55,998	15,197	93.03	3,306,711
Blaine	217,028	-----	57,781	157,305	65,508	122.45	2,573,973
Broadwater	133,442	12,562	-----	25,533	17,871	112.08	887,157
Carbon	377,184	16,450	687	1,470	12,159	122.83	2,575,287
Carter	-----	-----	5,857	-----	36,797	129.09	998,855
Cascade	2,590,307	72,155	3,582	154,472	22,933	146.57	14,877,341
Chouteau	508,512	2,506	98,033	-----	116,726	108.56	3,300,334
Custer	-----	-----	1,703	51,515	10,274	150.70	2,724,866
Daniels	279,504	332	54,310	-----	8,715	141.48	1,245,732
Dawson	1,192,522	8,555	47,315	147,772	60,459	121.56	3,700,352
Deer Lodge	-----	13,591	-----	-----	51,102	190.18	3,770,390
Fallon	415,907	22,001	52,330	-----	5,500	90.24	2,847,657
Fergus	517,696	16,301	80,108	-----	12,359	131.96	3,742,417
Flathead	1,229,700	116,855	-----	5,841	455,153	131.29	9,122,935
Gallatin	1,285,937	33,534	-----	5,037	149,882	153.43	7,667,049
Garfield	-----	-----	27,301	-----	33,297	125.86	1,032,845
Glacier	473,879	59	7,028	-----	30,513	129.59	3,208,825
Golden Valley	70,296	1,215	7,603	-----	6,292	114.46	548,828
Granite	108,513	18,684	-----	12,758	5,386	128.03	899,595
Hill	928,006	24,439	75,001	-----	1,460	142.48	4,602,391
Jefferson	300,600	2,902	-----	-----	13,762	142.85	1,549,130
Judith Basin	274,660	6,862	52,504	-----	4,336	117.32	1,545,101
Lake	683,879	41,136	-----	546,484	164,401	128.16	4,342,374
Lewis and Clark	1,737,196	60,881	103	83,545	71,014	156.26	8,823,120
Liberty	254,063	340	71,179	-----	96	134.83	1,373,355
Lincoln	486,192	25,341	-----	19,668	177,733	119.45	2,996,970
Madison	378,483	22,705	-----	-----	133,699	136.09	2,584,001
McCone	161,404	312	154,305	-----	12,138	150.91	1,582,913
Meagher	92,411	11,325	-----	-----	32,183	121.29	864,351
Mineral	167,107	20,827	-----	-----	5,345	175.43	890,787
Missoula	2,242,031	343,836	-----	52,187	13,869	160.38	14,219,290
Musselshell	197,720	100	997	-----	12,284	104.77	1,339,396
Park	431,425	41,104	-----	-----	32,861	128.04	2,579,152
Petroleum	54,861	-----	44	-----	2,423	100.53	364,835
Phillips	291,023	-----	31,551	114,837	65,832	112.19	2,013,203
Pondera	246,914	-----	19,151	-----	29,180	128.61	2,439,011
Powder River	23,003	6,954	17,786	-----	9,081	88.12	3,235,003
Powell	-----	4,571	-----	-----	76,304	146.96	1,437,650
Prairie	-----	1,361	20,920	98,191	8,642	149.49	994,734
Ravalli	349,379	33,411	-----	143,581	38,810	133.13	3,185,198
Richland	519,518	710	102,410	239,395	1,539	122.20	3,610,323
Roosevelt	530,211	1,961	38,448	-----	35,735	140.25	3,042,638
Rosebud	370,117	1,322	4,249	88,799	12,074	108.10	3,360,780
Sanders	373,789	44,522	-----	74,247	66,097	106.55	2,917,510
Sheridan	378,095	19,793	98,923	-----	6,151	129.76	2,318,235
Silver Bow	-----	90,531	-----	-----	759,580	201.05	12,238,455
Stillwater	225,593	12,389	7,780	-----	13,374	121.78	1,539,479
Sweet Grass	164,609	7,466	-----	-----	4,076	119.65	1,092,117
Teton	392,785	403	40,346	455,585	3,763	131.19	3,017,905
Toole	400,414	-----	24,167	-----	27,623	124.02	2,782,017
Treasure	19,574	-----	1,429	21,769	4,080	115.70	456,601
Valley	725,849	6,293	47,148	100,106	73,473	131.34	3,578,065
Wheatland	-----	1,713	6,190	-----	5,232	153.52	844,937
Wibaux	-----	2,853	15,825	-----	4,534	121.97	1,253,187
Yellowstone	3,761,895	10,119	3,951	225,650	275,779	155.30	22,900,763
THE STATE	$27,011,667	$1,192,017	$1,310,958	$2,929,764	$3,385,018	135.53	$199,432,697

CITY AND TOWN TAXES AND GRAND TOTAL OF ALL TAXES FOR ALL PURPOSES — 1973

	Total Taxes Levied for All Purposes Except Special Improvement Districts	Special Improvement District Taxes	Total City and Town Taxes	Grand Total of All Taxes for All Purposes
Beaverhead	$ 143,896	$ 26,547	$ 170,443	$ 2,586,163
Big Horn	161,112	69,804	230,916	2,629,866
Blaine	119,849	116,581	236,430	2,478,083
Broadwater	77,674	8,442	86,116	996,396
Carbon	172,138	7,985	180,123	2,759,220
Carter	22,557	----	22,557	1,008,920
Cascade	4,062,737	85,221	4,147,958	18,892,754
Chouteau	153,915	61,189	215,104	3,525,388
Custer	468,606	137,202	605,808	3,308,053
Daniels	102,525	2,362	104,887	1,271,592
Dawson	367,055	131,110	498,165	3,896,768
Deer Lodge	471,161	----	471,161	4,010,675
Fallon	122,575	36,967	159,542	2,888,133
Fergus	431,996	80,949	512,945	4,121,620
Flathead	959,496	463,116	1,422,612	10,017,398
Gallatin	1,085,868	43,991	1,129,859	8,038,451
Garfield	10,819	3,649	14,468	1,015,683
Glacier	196,795	103,490	300,285	3,389,381
Golden Valley	11,319	1,135	12,454	533,488
Granite	63,240	425	63,665	963,727
Hill	644,827	306,772	951,599	5,278,262
Jefferson	77,313	702	78,015	1,457,234
Judith Basin	37,157	5,077	42,234	1,536,274
Lake	246,283	87,756	334,039	4,716,419
Lewis and Clark	1,674,354	803,393	2,477,747	10,849,326
Liberty	59,809	13,636	73,445	1,425,619
Lincoln	252,752	113,734	366,486	3,446,878
Madison	88,787	815	89,602	2,126,843
McCone	33,608	38,570	72,178	1,600,181
Meagher	42,123	489	42,612	869,141
Mineral	63,197	1,076	64,273	975,997
Missoula	1,954,665	216,427	2,171,092	15,642,891
Musselshell	89,497	58,393	147,890	1,338,669
Park	371,433	106,685	478,118	3,135,217
Petroleum	9,772	----	9,772	381,465
Phillips	146,283	89,325	235,608	2,343,365
Pondera	203,013	58,338	261,351	2,917,237
Powder River	48,166	10,538	58,704	2,325,020
Powell	97,619	30,801	128,420	1,611,559
Prairie	71,509	10,840	82,349	979,489
Ravalli	195,122	14,268	209,390	3,227,616
Richland	216,047	166,799	382,846	3,708,417
Roosevelt	253,173	146,810	399,983	3,335,160
Rosebud	88,474	52,422	140,896	2,949,723
Sanders	102,838	403	103,241	2,488,634
Sheridan	132,586	44,048	176,634	2,461,708
Silver Bow	1,305,807	467,041	1,772,848	14,071,005
Stillwater	62,915	34,966	97,881	1,705,258
Sweet Grass	59,894	----	59,894	1,144,365
Teton	134,041	57,388	191,429	2,988,048
Toole	171,339	31,994	203,333	3,249,838
Treasure	32,816	3,448	36,264	438,823
Valley	342,115	14,771	356,886	3,948,679
Wheatland	55,740	4,340	60,080	958,557
Wibaux	28,602	----	28,602	1,063,184
Yellowstone	4,841,355	1,898,482	6,739,837	28,073,341
THE STATE	$23,440,364	$6,270,712	$29,711,076	$219,101,201

CITY AND TOWN TAXES AND GRAND TOTAL OF ALL TAXES FOR ALL PURPOSES — 1974

	Total Taxes Levied for All Purposes Except Special Improvement Districts	Special Improvement District Taxes	Total City and Town Taxes	Grand Total of All Taxes for All Purposes
Beaverhead	$ 158,246	$ 23,303	$ 181,549	$ 2,668,120
Big Horn	197,276	111,631	308,907	3,613,618
Blaine	145,333	122,723	268,056	2,842,029
Broadwater	92,832	6,070	98,902	986,059
Carbon	187,797	20,736	208,533	2,783,820
Carter	24,874	-----	24,874	1,023,729
Cascade	4,247,987	86,344	4,334,331	19,211,672
Chouteau	180,950	39,645	220,595	3,520,929
Custer	503,885	110,870	614,755	3,339,621
Daniels	114,751	884	115,635	1,361,367
Dawson	393,220	127,201	520,421	4,220,773
Deer Lodge	531,385	-----	531,385	4,301,775
Fallon	138,480	35,144	173,624	3,021,281
Fergus	459,679	79,802	539,481	4,281,898
Flathead	1,095,610	434,386	1,529,996	10,632,931
Gallatin	1,286,650	43,436	1,330,086	8,997,135
Garfield	10,286	3,068	13,354	1,046,199
Glacier	240,091	99,954	340,045	3,548,870
Golden Valley	11,975	1,005	12,980	561,808
Granite	67,926	437	68,363	967,958
Hill	692,307	350,857	1,043,164	5,645,555
Jefferson	85,946	765	86,711	1,635,841
Judith Basin	35,691	5,076	40,767	1,585,868
Lake	282,771	80,547	363,318	4,705,692
Lewis and Clark	1,759,582	865,829	2,625,411	11,448,531
Liberty	63,558	13,610	77,168	1,450,523
Lincoln	264,053	111,407	375,460	3,372,430
Madison	94,350	6,467	100,817	2,684,818
McCone	42,253	43,099	85,352	1,668,265
Meagher	47,628	570	48,198	912,549
Mineral	62,508	1,164	63,672	954,459
Missoula	2,231,680	218,008	2,449,688	16,668,978
Musselshell	94,851	61,894	156,745	1,496,141
Park	458,570	122,597	581,167	3,160,319
Petroleum	9,881	-----	9,881	374,716
Phillips	131,706	91,330	223,036	2,236,239
Pondera	238,583	55,573	294,156	2,733,167
Powder River	45,484	10,531	56,015	3,291,018
Powell	118,597	30,992	149,589	1,587,239
Prairie	72,166	9,474	81,640	1,076,374
Ravalli	219,391	14,206	233,597	3,418,795
Richland	235,540	231,803	467,343	4,077,666
Roosevelt	269,441	144,208	413,649	3,456,287
Rosebud	117,596	62,514	180,110	3,540,890
Sanders	134,862	472	135,334	3,052,841
Sheridan	138,868	39,194	178,062	2,496,297
Silver Bow	1,388,123	470,483	1,858,606	14,097,061
Stillwater	82,238	34,613	116,851	1,656,330
Sweet Grass	70,352	4,791	75,143	1,167,260
Teton	141,697	66,525	208,222	3,226,127
Toole	196,128	31,698	227,826	3,009,843
Treasure	33,659	3,377	37,036	493,637
Valley	379,826	11,352	391,178	3,969,243
Wheatland	57,744	4,662	62,406	907,343
Wibaux	37,707	-----	37,707	1,290,894
Yellowstone	5,154,402	2,752,335	7,906,737	30,807,500
THE STATE	$25,578,972	$7,298,662	$32,877,634	$232,310,331

TAXABLE VALUE AND AVERAGE TAX PER ACRE FOR FARM AND GRAZING LAND — 1973

		IRRIGATED LAND		NON-IRRIGATED LAND		GRAZING LAND		WILD HAY LAND		ALL AGRICULTURAL LAND	
	Average Mill Levy	Average Taxable Value	Tax Per Acre	Average Taxable Value	Tax Per Acre	Average Taxable Value	Tax Per Acre	Average Taxable Value	Tax Per Acre	Average Taxable Value	Tax Per Acre
Beaverhead	135.35	$ 8.77	$1.19	$ 3.82	$ .52	$1.34	$.18	$ 3.87	$ .52	$2.04	$ .28
Big Horn	137.61	15.61	2.15	5.95	.82	1.30	.18	4.59	.63	2.04	.28
Blaine	150.20	7.28	1.09	3.64	.55	.99	.15	6.23	.94	1.70	.25
Broadwater	140.68	10.33	1.45	5.88	.83	.67	.09	5.59	.79	2.17	.30
Carbon	140.04	15.20	2.13	6.15	.86	1.22	.17	7.37	1.03	3.20	.45
Carter	141.34	----	----	2.22	.31	1.01	.14	2.50	.35	1.11	.16
Cascade	159.17	7.82	1.24	8.70	1.38	1.26	.20	6.09	.97	3.49	.55
Chouteau	145.71	7.43	1.08	8.65	1.26	1.21	.18	5.59	.81	5.06	.74
Custer	169.36	11.09	1.88	2.65	.45	.77	.13	5.83	.99	.96	.16
Daniels	148.81	3.89	.58	3.10	.46	1.09	.16	3.22	.48	2.43	.36
Dawson	127.00	10.81	1.37	2.85	.36	.98	.12	2.74	.35	1.59	.20
Deer Lodge	193.69	8.90	1.72	2.68	.52	.90	.17	3.56	.69	1.48	.29
Fallon	113.21	----	----	2.42	.27	.87	.10	3.43	.39	1.20	.13
Fergus	147.48	9.67	1.43	6.49	.96	1.11	.16	4.76	.70	2.49	.37
Flathead	139.18	15.78	2.20	12.20	1.70	2.41	.33	6.14	.85	8.05	1.12
Gallatin	157.69	10.83	1.71	6.13	.97	1.18	.19	5.94	.94	2.98	.47
Garfield	150.44	3.41	.51	2.05	.31	.91	.14	3.04	.46	.98	.15
Glacier	144.03	4.87	.70	4.59	.66	1.48	.21	3.70	.53	2.70	.39
Golden Valley	129.80	7.17	.93	4.03	.52	.82	.11	2.19	.28	1.15	.15
Granite	141.41	9.57	1.35	5.07	.72	.80	.11	6.82	.96	1.68	.24
Hill	161.41	6.60	1.06	3.49	.56	1.02	.16	4.40	.71	2.71	.44
Jefferson	153.99	7.93	1.22	5.77	.89	.56	.09	5.38	.83	1.28	.20
Judith Basin	135.02	12.18	1.64	5.93	.80	1.86	.25	6.28	.85	3.39	.46
Lake	152.89	6.26	.96	8.10	1.24	1.72	.26	5.68	.87	3.93	.60
Lewis and Clark	171.42	6.28	1.08	5.00	.86	1.12	.19	5.23	.90	1.64	.28
Liberty	152.48	6.35	.97	4.13	.63	1.18	.18	2.95	.45	3.18	.48
Lincoln	131.82	4.14	.54	2.30	.30	1.38	.18	5.54	.73	2.11	.28
Madison	142.45	8.33	1.19	4.60	.65	.95	.13	5.33	.76	1.67	.24
McCone	163.61	6.59	1.08	2.68	.44	.87	.14	1.55	.25	1.46	.24
Meagher	134.70	6.51	.88	4.69	.63	.97	.13	5.53	.74	1.31	.18
Mineral	192.69	6.73	1.30	6.74	1.30	1.22	.23	----	----	3.24	.62
Missoula	175.17	10.85	1.90	4.46	.78	1.71	.30	5.60	.98	2.40	.42
Musselshell	125.22	11.47	1.44	4.42	.55	.92	.11	3.48	.43	1.20	.15
Park	140.09	8.17	1.14	5.21	.73	1.09	.15	5.29	.74	1.85	.26
Petroleum	118.83	5.00	.59	3.65	.43	.84	.10	2.97	.35	.99	.12
Phillips	133.45	9.10	1.21	3.54	.47	.98	.13	3.38	.45	1.72	.23
Pondera	149.27	9.24	1.38	10.02	1.49	1.43	.21	3.54	.53	7.08	1.06
Powder River	122.56	4.91	.60	3.85	.47	.87	.11	3.54	.43	1.12	.14
Powell	160.91	10.61	1.71	4.85	.78	1.25	.20	8.08	1.30	2.26	.36
Prairie	155.72	11.31	1.76	2.97	.46	.70	.11	3.43	.53	1.21	.19
Ravalli	153.19	9.80	1.50	6.25	.96	.85	.13	10.05	1.54	4.78	.73
Richland	135.05	12.31	1.66	3.37	.45	1.20	.16	6.56	.88	2.33	.31
Roosevelt	152.86	7.06	1.08	3.55	.54	1.16	.18	2.01	.31	2.64	.40
Rosebud	128.85	10.08	1.30	3.56	.46	.71	.09	2.71	.35	.91	.12
Sanders	130.90	6.16	.81	9.04	1.18	.76	.10	6.36	.83	1.92	.25
Sheridan	149.13	----	----	3.47	.52	1.07	.16	3.01	.45	2.56	.38
Silver Bow	214.36	7.34	1.57	2.43	.52	.84	.18	4.52	.97	.98	.21
Stillwater	142.52	15.88	2.26	5.45	.78	1.06	.15	3.48	.50	2.20	.31
Sweet Grass	135.31	9.55	1.29	3.83	.52	1.13	.15	4.49	.61	1.54	.21
Teton	145.70	7.73	1.13	6.85	1.00	1.05	.15	4.98	.72	3.88	.56
Toole	154.64	7.44	1.15	4.80	.74	1.21	.19	6.23	.96	3.41	.53
Treasure	119.48	14.24	1.70	4.44	.53	.73	.09	----	----	1.24	.15
Valley	151.35	9.59	1.45	3.40	.51	1.15	.17	3.34	.50	2.37	.36
Wheatland	176.37	7.89	1.39	3.39	.60	.90	.16	4.35	.77	1.29	.23
Wibaux	133.05	----	----	3.37	.45	1.00	.13	2.13	.28	1.70	.23
Yellowstone	157.76	14.79	2.33	5.63	.89	.78	.12	----	----	2.47	.39
THE STATE	148.98	$ 9.88	$1.47	$4.93	$ .73	$1.02	$.15	$ 4.97	$ .74	$2.19	$ .33

TAXABLE VALUE AND TAX PER ACRE FOR FARM AND GRAZING LANDS — 1974

	IRRIGATED LAND			NON-IRRIGATED LAND		GRAZING LAND		WILD HAY LAND		ALL AGRICUL. LAND	
	Average Mill Levy	Average Taxable Value	Tax Per Acre	Average Taxable Value	Tax Per Acre	Average Taxable Value	Tax Per Acre	Average Taxable Value	Tax Per Acre	Average Taxable Value	Tax Per Acre
Beaverhead	123.72	$ 8.78	$1.09	$ 3.82	$ .47	$1.34	$ .17	$ 3.87	$ .48	$2.01	$ .25
Big Horn	93.03	15.60	1.45	5.92	.55	1.31	.12	4.71	.44	2.05	.19
Blaine	122.45	7.31	.90	3.67	.45	1.00	.12	5.27	.65	1.72	.21
Broadwater	112.08	10.41	1.17	5.88	.66	.68	.08	5.60	.63	2.23	.25
Carbon	122.83	15.18	1.86	6.26	.77	1.24	.15	7.35	.90	3.18	.39
Carter	129.09	-----	-----	2.24	.29	1.02	.13	2.99	.39	1.12	.14
Cascade	146.57	7.82	1.15	8.70	1.28	1.26	.18	6.10	.89	3.49	.51
Chouteau	108.56	7.47	.81	8.65	.94	1.21	.13	5.61	.61	5.07	.55
Custer	150.70	11.24	1.69	2.95	.44	.78	.12	4.89	.74	.98	.15
Daniels	141.48	4.28	.61	3.11	.44	1.09	.15	3.22	.46	2.43	.34
Dawson	121.56	10.84	1.32	2.85	.35	.98	.12	2.90	.35	1.59	.19
Deer Lodge	190.18	8.89	1.69	2.69	.51	.85	.16	3.56	.68	1.41	.27
Fallon	90.24	-----	-----	2.42	.22	.87	.08	3.44	.31	1.20	.11
Fergus	131.96	6.92	.91	6.53	.86	1.15	.15	4.95	.65	2.58	.34
Flathead	131.29	15.84	2.08	13.89	1.82	2.47	.32	6.26	.82	8.90	1.17
Gallatin	153.43	11.90	1.83	8.60	1.32	1.37	.21	6.60	1.01	3.59	.55
Garfield	125.86	3.41	.43	2.45	.31	.91	.11	3.05	.38	1.02	.13
Glacier	129.59	5.03	.65	4.58	.59	1.48	.19	3.73	.48	2.70	.35
Golden Valley	114.46	7.07	.81	4.04	.46	.82	.09	2.45	.28	1.15	.13
Granite	128.03	9.57	1.23	5.08	.65	.80	.10	6.83	.87	1.68	.22
Hill	142.48	6.60	.94	3.50	.50	1.02	.15	4.55	.65	2.71	.39
Jefferson	142.85	9.56	1.37	5.64	.81	.56	.08	5.37	.77	1.28	.18
Judith Basin	117.32	12.18	1.43	5.94	.70	1.77	.21	6.31	.74	3.34	.39
Lake	128.16	6.25	.80	8.25	1.06	1.75	.22	5.30	.68	3.97	.51
Lewis and Clark	156.26	7.70	1.20	6.49	1.01	1.18	.18	5.27	.82	1.79	.28
Liberty	134.83	6.36	.86	4.12	.56	1.18	.16	2.95	.40	3.17	.43
Lincoln	119.45	4.14	.52	2.27	.27	1.48	.18	5.65	.67	2.27	.27
Madison	136.09	8.34	1.15	4.67	.64	.96	.13	5.40	.73	1.68	.23
McCone	150.91	6.91	1.04	2.69	.41	.86	.13	1.55	.23	1.47	.22
Meagher	121.29	6.42	.78	4.56	.55	1.02	.12	5.34	.65	1.38	.17
Mineral	175.43	6.37	1.12	5.93	1.04	1.01	.18	-----	-----	2.75	.48
Missoula	160.38	11.13	1.79	4.76	.76	1.82	.29	6.68	1.07	2.61	.42
Musselshell	104.77	10.13	1.06	4.54	.48	.92	.10	3.50	.37	1.21	.13
Park	128.04	8.07	1.03	5.20	.67	1.13	.14	5.85	.75	1.96	.25
Petroleum	100.53	4.98	.50	3.66	.37	.84	.08	2.97	.30	1.00	.10
Phillips	112.19	9.12	1.02	3.55	.40	.98	.11	3.48	.39	1.72	.19
Pondera	128.61	9.55	1.23	9.98	1.28	1.40	.18	3.61	.46	7.07	.91
Powder River	88.12	4.92	.43	3.86	.34	.87	.08	3.54	.31	1.13	.10
Powell	146.96	10.64	1.56	4.86	.71	1.27	.19	8.08	1.19	2.29	.17
Prairie	149.49	11.31	1.69	3.00	.45	.70	.10	3.45	.52	1.22	.18
Ravalli	133.13	10.05	1.34	6.19	.82	.91	.12	10.25	1.36	4.78	.64
Richland	122.20	12.31	1.50	3.38	.41	1.20	.15	6.60	.81	2.33	.28
Roosevelt	140.25	8.46	1.19	3.56	.50	1.16	.16	2.00	.28	2.65	.37
Rosebud	108.10	9.86	1.07	3.30	.36	.71	.08	1.95	.21	.90	.10
Sanders	106.55	6.20	.66	8.79	.94	.75	.08	6.38	.68	1.93	.21
Sheridan	129.76	-----	-----	3.47	.45	1.07	.14	3.02	.39	2.56	.33
Silver Bow	201.05	7.24	1.46	2.77	.56	.97	.20	3.77	.76	1.10	.22
Stillwater	121.78	15.91	1.94	5.47	.67	1.06	.13	3.50	.43	2.19	.27
Sweet Grass	119.65	9.55	1.14	3.93	.47	1.13	.14	4.34	.52	1.55	.19
Teton	131.19	7.33	.96	9.35	1.23	1.07	.14	5.02	.66	4.85	.64
Toole	124.02	7.44	.92	4.79	.59	1.21	.15	6.55	.81	3.41	.42
Treasure	115.70	14.23	1.65	4.44	.51	.74	.09	-----	-----	1.24	.14
Valley	131.34	9.64	1.27	3.47	.46	1.16	.15	3.36	.44	2.39	.31
Wheatland	153.52	7.91	1.21	3.39	.52	.90	.14	4.36	.67	1.30	.20
Wibaux	121.97	-----	-----	3.38	.41	1.00	.12	2.13	.26	1.70	.21
Yellowstone	155.30	14.86	2.31	5.51	.86	.77	.12	-----	-----	2.43	.38
THE STATE	135.53	$ 9.66	$1.33	$ 5.04	$ .68	$1.03	$ .14	$ 4.99	$ .68	$2.23	$ .30

STATEMENT SHOWING 1973 PERSONAL PROPERTY TAXES LEVIED, AMOUNTS COLLECTED AND PERCENTAGE OF COLLECTIONS AS OF JUNE 30, 1974

(Hail Insurance Premiums and Taxes on Motor Vehicles and Net Proceeds of Mines Omitted)

	Amount Levied	Amount Collected	Percent Collected
Beaverhead	$ 139,675.28	$ 130,170.56	93.19
Big Horn	285,799.94	280,998.55	98.32
Blaine	199,462.50	195,962.25	98.25
Broadwater	62,896.21	59,178.88	94.09
Carbon	151,457.48	148,295.71	97.91
Carter	100,443.81	99,817.11	99.38
Cascade	1,712,182.42	1,656,044.29	96.72
Chouteau	117,107.50	112,725.07	96.26
Custer	295,545.22	295,423.97	99.96
Daniels	137,637.18	137,321.62	99.77
Dawson	195,443.73	195,194.01	99.87
Deer Lodge	132,878.49	129,605.30	97.54
Fallon	69,702.93	69,276.00	99.39
Fergus	534,569.02	532,828.89	99.67
Flathead	649,314.09	608,574.34	93.73
Gallatin	859,941.41	854,368.04	99.35
Garfield	121,105.67	116,472.75	96.17
Glacier	206,866.93	191,282.84	92.47
Golden Valley	59,961.95	59,704.07	99.57
Granite	153,022.75	145,520.80	95.10
Hill	342,517.18	326,959.47	95.46
Jefferson	85,515.65	69,291.10	81.02
Judith Basin	263,843.21	263,557.39	99.89
Lake	172,203.17	160,642.67	93.29
Lewis and Clark	761,593.58	703,613.92	92.39
Liberty	31,298.61	31,211.20	99.72
Lincoln	376,009.72	369,145.19	98.17
Madison	55,744.61	54,699.93	98.13
McCone	172,002.36	169,403.93	98.49
Meagher	43,336.53	41,981.21	96.87
Mineral	100,287.65	87,906.26	87.65
Missoula	960,347.33	930,087.15	96.85
Musselshell	88,259.72	85,927.71	97.36
Park	212,934.80	198,792.58	93.36
Petroleum	28,193.85	27,683.25	98.19
Phillips	80,066.16	75,577.61	94.39
Pondera	200,743.93	199,087.83	99.18
Powder River	82,856.38	82,007.55	98.97
Powell	51,515.85	51,110.91	99.21
Prairie	86,928.94	86,617.85	99.64
Ravalli	328,359.77	315,821.21	96.18
Richland	763,134.48	760,590.18	99.67
Roosevelt	152,354.44	147,528.61	96.83
Rosebud	328,804.59	327,448.87	99.59
Sanders	47,553.86	42,052.47	88.43
Sheridan	75,036.97	75,036.97	100.00
Silver Bow	597,038.42	575,652.63	96.41
Stillwater	134,956.59	128,333.83	95.09
Sweet Grass	50,448.94	50,108.12	99.32
Teton	155,443.53	153,007.91	98.43
Toole	386,165.47	377,018.12	97.63
Treasure	38,765.89	23,975.50	61.85
Valley	358,519.82	355,130.74	99.05
Wheatland	106,639.50	106,143.54	99.53
Wibaux	41,246.42	40,350.50	97.83
Yellowstone	3,157,696.28	3,138,947.82	99.41
THE STATE	$17,103,414.71	$16,651,216.18	97.35

ALL-TIME DELINQUENT TAXES FOR ALL PURPOSES AS OF JUNE 30, 1974

	Real Property	Personal Property	Total
Beaverhead	$ 171,603.26	$ 40,923.52	$ 212,526.78
Big Horn	136,171.42	25,560.30	161,731.72
Blaine	71,578.18	23,729.12	95,307.30
Broadwater	42,175.42	21,598.01	63,773.43
Carbon	154,645.58	19,764.66	174,410.24
Carter	25,094.78	4,271.01	29,365.79
Cascade	886,958.62	170,416.12	1,057,374.74
Chouteau	109,201.48	16,223.97	125,425.45
Custer	79,030.46	909.91	79,940.37
Daniels	28,203.77	1,083.13	29,286.90
Dawson	121,132.75	1,701.31	122,834.06
Deer Lodge	147,358.21	15,073.75	162,431.96
Fallon	47,203.23	2,828.52	50,031.75
Fergus	92,717.67	13,065.71	105,783.38
Flathead	666,923.99	134,957.33	801,881.32
Gallatin	376,742.15	295,376.19	672,118.34
Garfield	23,209.93	14,793.26	38,003.19
Glacier	136,000.52	71,368.43	207,368.95
Golden Valley	7,995.15	898.48	8,893.63
Granite	44,603.18	12,233.64	56,836.82
Hill	154,640.24	60,606.79	215,247.03
Jefferson	25,084.04	75,783.51	100,867.55
Judith Basin	39,277.91	2,563.89	41,841.80
Lake	270,269.14	37,414.76	307,683.90
Lewis and Clark	498,087.22	129,359.74	627,446.96
Liberty	53,506.35	785.93	54,292.28
Lincoln	161,430.02	24,546.36	185,976.38
Madison	60,924.76	5,662.59	66,587.35
McCone	56,315.29	10,885.01	67,200.30
Meagher	33,577.60	4,230.18	37,807.78
Mineral	65,006.33	63,046.16	128,052.49
Missoula	685,866.07	70,862.38	756,728.45
Musselshell	78,774.91	23,598.70	102,373.61
Park	141,788.63	32,703.13	174,491.76
Petroleum	10,612.19	1,075.03	11,687.22
Phillips	118,779.92	79,000.64	197,780.56
Pondera	101,180.11	14,467.24	115,647.35
Powder River	31,271.36	5,533.62	36,804.98
Powell	94,897.39	1,022.13	95,919.52
Prairie	16,252.79	1,203.29	17,156.08
Ravalli	206,333.23	46,390.34	252,723.57
Richland	95,224.43	15,811.10	111,035.53
Roosevelt	169,290.06	25,767.72	195,057.78
Rosebud	44,423.68	4,650.31	49,073.99
Sanders	111,687.38	16,006.74	127,694.12
Sheridan	46,458.16	7,396.53	53,854.69
Silver Bow	3,103,566.15	311,535.00	3,415,101.15
Stillwater	73,241.61	16,500.59	89,742.20
Sweet Grass	6,128.01	22,831.98	28,959.99
Teton	75,797.55	4,699.56	80,497.11
Toole	151,956.10	26,048.55	178,004.65
Treasure	16,374.29	7,199.07	23,573.36
Valley	126,722.23	19,602.27	146,324.50
Wheatland	20,598.43	572.81	21,171.24
Wibaux	9,663.01	1,571.73	11,234.74
Yellowstone	792,852.90	136,535.17	929,388.07
THE STATE	$11,116,409.24	$2,194,246.92	$13,310,656.16

NET INDEBTEDNESS OF COUNTIES AND SCHOOLS AS OF JUNE 30, 1974

	County	High School & District School
Beaverhead	$ -----	$ 1,361,507
Big Horn	312,496	240,789
Blaine	269	578,344
Broadwater	206,049	18,887
Carbon	61,484	402,023
Carter	81,300	-----
Cascade	-----	7,445,319
Chouteau	-----	-----
Custer	309,897	588,405
Daniels	-----	333,765
Dawson	1,343,871	1,583,826
Deer Lodge	27,562	90,802
Fallon	641,298	586,070
Fergus	-----	-----
Flathead	3,098,000	13,081,604
Gallatin	679,137	4,178,745
Garfield	-----	461,749
Glacier	1,237,717	1,638,294
Golden Valley	-----	36,900
Granite	-----	386,146
Hill	-----	2,875,972
Jefferson	269,034	967,144
Judith Basin	-----	482,340
Lake	-----	2,979,566
Lewis and Clark	407,330	5,531,122
Liberty	70,109	-----
Lincoln	-----	1,758,340
Madison	108,747	1,112,655
McCone	227,428	471,849
Meagher	-----	85,008
Mineral	334,737	351,506
Missoula	1,543,598	3,202,411
Musselshell	-----	216,606
Park	-----	1,612,988
Petroleum	-----	404,342
Phillips	-----	186,550
Pondera	684,824	196,773
Powder River	7,853	334,000
Powell	131,922	470,274
Prairie	181,251	145,868
Ravalli	-----	2,634,897
Richland	-----	1,234,686
Roosevelt	-----	1,557,394
Rosebud	488,843	445,354
Sanders	6,897	1,836,959
Sheridan	11,713	23,210
Silver Bow	2,026,956	2,924,365
Stillwater	116,842	710,758
Sweet Grass	220,968	19,457
Teton	30,000	1,227,500
Toole	-----	-----
Treasure	17	211,449
Valley	685,665	1,787,654
Wheatland	202,347	152,166
Wibaux	396,395	97,838
Yellowstone	3,098,000	23,757,985
THE STATE	$19,250,556	$95,020,161

ASSESSED AND TAXABLE VALUATIONS AND TAXES LEVIED AGAINST FARM AND GRAZING LANDS, CATTLE AND SHEEP

	1918	1932	1946	1960	1974†
Average Total Levy in Mills	32.30	57.34	61.01	98.80	135.53
Additional Levy Against Livestock	3.00	3.50	4.00	10.50 (sheep) 7.50 (cattle)	11.00 (sheep) 10.00 (cattle)
FARM AND GRAZING LANDS					
Acres Assessed	38,215,588	50,891,238	50,712,339	53,288,724	51,292,697
Value	$171,221,927	$366,124,578	$253,349,337	$301,631,125	$382,627,211
Average Value Per Acre	$ 4.48	$ 7.19	$ 5.00	$ 5.66	$ 7.45
Taxable Value Per Acre	$ 4.48*	$ 2.16	$ 1.50	$ 1.70	$ 2.24
Tax Per Acre	14.5c	12.4c	9.0c	16.8c	30.9c
CATTLE					
Number Assessed	1,136,845	1,031,097	1,486,799	1,747,149	2,438,919
Value	$ 33,351,996	$ 24,868,068	$ 75,490,009	$105,709,766	$317,439,241
Average Value	$29.49	$24.11	$50.77	$50.50	$130.16
Average Taxable Value	$29.49*	$ 8.04	$16.92	$20.17	$ 43.39
Tax	$ 1.04	48.9c	$ 1.10	$ 2.14	$ 5.98
SHEEP					
Number Assessed	1,927,535	2,962,425	1,898,926	1,339,673	515,642
Value	$ 15,444,092	$ 7,085,172	$ 10,757,714	$ 10,461,486	$ 4,937,892
Average Value	$ 8.01	$ 2.39	$ 5.66	$ 7.81	$ 9.58
Average Taxable Value	$ 8.01*	$ .80	$ 1.89	$ 2.60	$ 3.19
Tax	28.3c	4.9c	12.3c	28.1c	44.0c

*Classification law became effective in 1919, making taxable value of real estate 30% of full value and taxable value of livestock 33⅓% of full value.
†These figures include data from Yellowstone County.

DETAIL OF MOTOR VEHICLE ASSESSMENT — 1973

Tax Levies Extended Against 20% of Assessed Value

	AUTOMOBILES			TRUCKS		
	Number	Avg. Value	Value	Number	Avg. Value	Value
Beaverhead	3,348	$ 783.92	$ 2,624,565	2,531	$ 719.46	$ 1,820,950
Big Horn	3,580	959.73	3,435,826	2,714	934.43	2,536,031
Blaine	2,530	554.81	1,403,668	2,465	569.16	1,402,976
Broadwater	1,203	844.90	1,016,410	1,108	629.16	697,115
Carbon	3,084	860.62	2,654,150	2,960	628.95	1,861,700
Carter	741	825.45	611,660	897	780.27	699,905
Cascade	38,338	635.39	24,359,750	13,709	806.33	11,053,950
Chouteau	3,036	899.04	2,729,485	3,663	603.68	2,211,290
Custer	5,259	786.00	4,133,600	2,588	703.56	1,820,810
Daniels	1,272	849.96	1,081,150	1,777	534.02	948,955
Dawson	4,613	794.51	3,665,085	2,846	663.53	1,888,415
Deer Lodge	5,942	703.52	4,180,300	2,089	711.73	1,486,800
Fallon	1,815	763.18	1,385,180	1,535	722.15	1,108,495
Fergus	5,353	782.52	4,188,830	4,187	707.11	2,960,675
Flathead	18,204	692.00	12,597,115	10,340	654.21	6,764,520
Gallatin	15,048	784.36	11,803,120	7,323	685.10	5,016,975
Garfield	804	660.99	531,435	912	997.72	909,925
Glacier	3,750	895.68	3,358,820	2,771	732.26	2,029,095
Golden Valley	425	918.00	390,160	487	717.19	349,270
Granite	1,303	830.52	1,082,175	970	955.42	926,760
Hill	6,797	738.33	5,018,455	4,520	504.54	*2,280,540
Jefferson	2,327	757.15	1,761,885	1,403	688.78	966,365
Judith Basin	1,213	920.07	1,116,045	1,699	589.83	1,002,125
Lake	6,634	768.73	5,099,775	4,689	682.44	3,199,985
Lewis and Clark	16,510	750.53	12,391,225	6,065	597.01	3,620,875
Liberty	1,041	1,032.24	1,074,565	1,406	673.02	946,265
Lincoln	7,773	653.94	5,083,058	5,297	675.49	3,578,064
Madison	2,437	822.85	2,005,275	1,915	573.08	1,097,450
McCone	1,159	968.93	1,122,995	1,552	722.60	1,121,470
Meagher	894	789.47	705,790	785	868.20	681,535
Mineral	1,114	785.92	875,525	866	866.73	750,590
Missoula	27,375	802.40	21,965,833	5,752	1,032.83	5,940,759
Musselshell	1,791	763.37	1,367,194	1,354	1,033.64	1,399,556
Park	5,629	725.36	4,083,045	3,028	614.48	1,860,647
Petroleum	259	1,237.16	320,425	376	1,000.33	376,125
Phillips	2,040	784.39	1,600,150	1,937	646.25	1,251,780
Pondera	2,901	881.30	2,556,640	2,767	651.25	1,802,020
Powder River	1,042	1,011.22	1,053,687	1,337	1,113.16	1,488,291
Powell	2,945	764.03	2,250,075	1,588	675.64	1,072,910
Prairie	792	865.33	685,340	787	763.00	600,480
Ravalli	8,625	623.66	5,379,050	6,153	559.41	3,442,037
Richland	4,228	872.43	3,688,620	3,498	678.93	2,374,885
Roosevelt	3,526	924.08	3,258,295	2,942	704.78	2,073,460
Rosebud	2,375	914.29	2,171,440	1,792	846.03	1,516,085
Sanders	3,008	753.88	2,267,660	2,400	780.53	1,873,270
Sheridan	2,618	807.07	2,112,900	2,529	472.67	1,195,395
Silver Bow	18,080	661.71	11,963,650	5,789	639.03	3,699,350
Stillwater	2,232	783.24	1,748,200	1,812	714.44	1,294,575
Sweet Grass	1,435	767.79	1,101,780	1,151	871.95	1,003,619
Teton	2,947	816.04	2,404,860	3,053	580.18	1,771,280
Toole	2,827	774.08	2,188,335	2,282	625.89	1,428,285
Treasure	439	910.25	399,600	610	691.80	422,000
Valley	4,691	818.72	3,840,620	3,631	668.02	2,425,565
Wheatland	1 149	760.40	873,700	729	691.25	503,925
Wibaux	651	937.89	610,565	758	1,372.24	1,040,155
Yellowstone	42,112	840.02	35,374,945	15,932	740.37	11,795,555
PUBLIC UTILITIES	480	1,270.57	609,875	1,604	1,488.72	2,387,911
THE STATE	313,744	$ 762.83	$239,363,561	173,660	$ 712.77	$125,779,796
ALL BUSSES				865	1,583.22	1,369,489
ALL TRAILERS				60,374	339.12	20,473,890
ALL MOTORCYCLES				25,861	181.95	4,705,469

DETAIL OF MOTOR VEHICLE ASSESSMENTS — 1974

Tax Levies Extended Against 20% of Assessed Value

	AUTOMOBILES			TRUCKS		
	Number	Av. Value	Value	Number	Av. Value	Value
Beaverhead	3,339	$ 859.87	$ 2,871,110	2,901	$ 801.57	$ 2,325,365
Big Horn	3,643	1,012.31	3,687,835	3,250	1,076.07	3,497,222
Blaine	2,504	811.77	2,032,675	2,662	770.15	2,050,135
Broadwater	1,239	927.57	1,149,260	1,200	812.58	975,100
Carbon	4,072	743.42	3,027,200	3,159	766.51	2,421,415
Carter	790	873.64	690,175	1,058	916.70	969,865
Cascade	38,874	652.56	25,367,510	14,571	901.69	13,138,500
Chouteau	3,127	989.00	3,092,615	3,854	686.61	2,646,185
Custer	5,469	805.13	4,403,230	2,884	882.72	2,544,880
Daniels	1,316	907.79	1,194,650	1,887	696.13	1,313,600
Dawson	4,663	842.31	3,927,700	3,326	833.20	2,771,215
Deer Lodge	6,115	755.82	4,621,850	2,850	688.61	1,962,550
Fallon	1,918	913.70	1,752,475	1,642	946.46	1,554,085
Fergus	5,653	812.79	4,594,685	4,967	843.44	4,189,365
Flathead	19,190	736.13	14,126,439	11,307	756.46	8,553,300
Gallatin	16,570	846.83	14,031,939	8,434	784.98	6,620,555
Garfield	677	971.29	657,565	930	1,175.26	1,092,995
Glacier	3,732	979.60	3,655,850	2,900	943.70	2,736,720
Golden Valley	425	1,007.47	428,175	502	955.70	479,760
Granite	1,356	932.89	1,265,000	1,046	1,140.00	1,192,438
Hill	6,936	877.13	6,083,785	4,812	745.31	3,586,450
Jefferson	2,522	799.27	2,015,750	1,513	811.82	1,228,287
Judith Basin	1,232	968.98	1,193,795	1,895	702.47	1,331,190
Lake	6,924	837.62	5,799,675	5,477	772.37	4,230,260
Lewis and Clark	17,032	812.71	13,842,080	6,751	752.88	5,082,720
Liberty	1,058	1,030.13	1,089,875	1,478	737.82	1,090,495
Lincoln	6,717	753.91	5,064,029	5,020	887.18	4,453,669
Madison	2,417	892.15	2,156,325	2,229	747.00	1,665,075
McCone	1,215	1,075.01	1,306,140	1,755	916.99	1,609,320
Meagher	902	877.02	791,075	868	1,148.84	997,195
Mineral	1,208	795.91	961,465	1,092	836.63	913,600
Missoula	30,757	754.04	23,192,103	9,430	1,140.30	10,753,055
Musselshell	1,865	834.32	1,556,009	1,639	1,021.45	1,674,152
Park	5,853	776.69	4,545,960	3,729	670.37	2,499,800
Petroleum	303	908.55	275,290	475	1,014.08	481,690
Phillips	2,204	939.03	1,900,595	2,074	800.23	1,659,680
Pondera	2,852	924.90	2,637,810	2,905	835.99	2,428,545
Powder River	1,041	1,064.78	1,108,441	1,302	1,244.27	1,620,035
Powell	2,930	819.24	2,400,370	968	1,533.04	1,483,980
Prairie	803	938.79	753,850	893	902.06	805,540
Ravalli	9,190	721.73	6,632,724	6,690	656.17	4,389,807
Richland	4,356	920.84	4,011,170	4,263	879.77	3,750,465
Roosevelt	3,552	1,010.12	3,587,930	3,359	918.93	2,920,350
Rosebud	2,930	969.42	2,840,390	2,300	1,072.99	2,467,870
Sanders	3,077	792.36	2,438,080	2,858	820.29	2,344,400
Sheridan	2,811	853.23	2,398,430	2,621	700.34	1,835,595
Silver Bow	18,473	730.65	13,497,250	8,111	605.08	4,907,825
Stillwater	2,391	799.64	1,911,950	2,232	766.39	1,710,575
Sweet Grass	1,489	788.03	1,173,384	1,185	843.37	999,397
Teton	3,034	917.47	2,783,595	3,210	709.19	2,276,490
Toole	2,773	857.83	2,378,765	2,606	770.96	2,009,131
Treasure	507	941.86	477,525	676	728.70	492,600
Valley	4,630	896.53	4,150,930	3,910	825.11	3,226,170
Wheatland	1,130	788.83	891,375	871	758.34	660,515
Wibaux	648	934.71	605,690	829	1,198.73	993,750
Yellowstone	*	*	*	*	*	*
PUBLIC UTILITIES	390	1,258.31	490,740	1,558	1,642.40	2,558,853
THE STATE	282,644	797.90	225,522,288	178,914	839.36	150,173,781
ALL BUSSES						1,678,829
ALL TRAILERS						21,009,155
ALL MOTORCYCLES						5,309,405

MISCELLANEOUS TAX DIVISION

	Fiscal Year 1972-1973	Fiscal Year 1973-1974
Crude Oil Production & License Tax — quarterly (244 accounts)		
(a) approximate number of returns each quarter	394	
(b) approximate number of leases or units each quarter	965	
(c) number of wells each quarter (tax and no tax returns)	4,317	
(d) number of barrels of oil produced	34,150,684.72	34,834,517.34
(e) value of taxable oil	$104,780,604.02	$194,317,324.80
(f) tax paid (including penalty & interest)	$ 2,692,452.86	$ 4,982,578.93
Strip Coal Mining License Tax — quarterly		
(a) number of returns filed each quarter	6	7
(b) total tons of coal mined	8,908,735	11,076,823
(c) total tons for sale, shipment or use	8,883,735	11,054,323
(d) reclamation	$ 42,542.96	$ 24,519.09
Through June 1973 Quarter (1) 6000 BTU or less 4c	$ -----	$ -----
(2) 6001-7500 BTU 6c	$ 16,684.74	$ 4,207.50
(3) 7501-9000 BTU 8c	$ 533,891.00	$ 116,971.37
(4) 9001 or greater BTU 10c	$ 143,480.25	$ 81,398.19
September, December 1973 and March 1974 Quarters (1) 7000 BTU or less 12c	$ ----	$ 26,629.20
(2) 7001 to 8000 BTU 22c	$ -----	$ -----
(3) 80001 to 9000 BTU 34c	$ -----	$ 1,109,929.78
(4) 9001 BTU or greater 10c	$ -----	$ 1,676,106.33
(e) total tax paid (including penalty & interest)	$ 694,055.99	$ 3,315,242.37
Retail Coal Dealers License Tax — quarterly		
(a) number of retailers	7	4
(b) number of tons of coal sold	3,038.85	3,387.80
(c) total tax paid (including penalty & interest)	$ 156.94	$ 173.39
Retail Cement Dealers License Tax — quarterly		
(a) number of retailers	29	21
(b) number of barrels of cement sold	2,929,904	3,482,710
(c) number of tons of plaster sold	70,070	61,525
(d) cement tax	$ 117,761.61	$ 139,569.70
(e) plaster tax	$ 3,526.90	$ 3,076.25
(f) total tax (including penalty & interest)	$ 121,288.51	$ 142,645.95
Natural Gas License Tax — quarterly		
(a) number of distributors	6	6
(b) number of cubic feet distributed	71,759,621.65	70,767,184.39
(c) total tax	$ 412,666.62	$ 406,911.30

	Fiscal Year 1972-1973	Fiscal Year 1973-1974
Electricity & Electrical Energy License Tax — monthly		
(a) number of distributors	7	5
(b) taxable amount at 1.438	$ 41,864,674.83	$ -----
at 1.688	$ 12,064,770.36	$ 58,823,790.80
	$ 54,929,445.19	$ 58,823,790.80
(c) total tax at 1.438	$ 602,062.24	$ -----
at 1.688	$ 203,653.32	$ 992,950.50
	$ 805,715.56	$ 992,950.50
(d) .25% Utility Siting Act	$ 30,161.92	$ 147,059.48
Telephone Company License Tax — quarterly		
(a) number of returns	12	12
(b) gross income of company	$ 50,873,949.97	$ 56,286,276.73
(c) net taxable income	$ 50,860,699.97	$ 56,274,276.73
(d) total tax (including penalty & interest)	$ 879,056.88	$ 970,774.34
Telegraph License Tax — quarterly		
(a) number of returns	1	1
(b) gross income — interstate BSNS	$ 15,153.14	$ 5,340.11
(c) tax (including penalty & interest)	$ 303.06	$ 106.81
Vermiculite Producers License Tax — quarterly		
(a) number of mines	1	1
(b) number of tons ore produced	217,280.20	222,586.10
(c) number of tons concentrate	217,280.20	222,586.10
(d) tax paid	$ 10,864.04	$ 11,129.32
Freight Line Company Tax — annually		
(a) number of returns	5	5
(b) mileage	92,765,392	84,010,902
(c) amount earned	$ 6,993,845.00	$ 6,717,199.00
(d) tax	$ 390,585.00	$ 369,961.00
Public Contractor License		
(a) number of licenses issued	492	489
(b) fees collected for Class A-B-C licenses	$ 43,935.00	$ 44,940.00
(c) contractor renewal certificates issued	834	824
(d) fees collected on renewals	$ 53,000.00	$ 55,580.00
(e) total fee collected	$ 96,935.00	$ 100,520.00
Metalliferous Mines License Tax — annually		
(a) number of returns	1	7
(b) gross value of production	$127,619,850.15	$164,020,464.33
(c) total tax	$ 1,828,091.90	$ 2,239,654.16
Express Lines Company — annually		
(a) number of returns	1	1
(b) tax base	$ 17,551.00	$ 15,002.00
(c) total tax	$ 702.00	$ 600.08

MISCELLANEOUS TAX DIVISION (Con't.)

	Fiscal Year 1972-1973	Fiscal Year 1973-1974
Amtrack — annually		
(a) number filing	1	1
(b) tax base	$ 920,925.00	$ 2,733,464.00
(c) tax paid	$ 13,813.88	$ 41,002.00
Rural Electric Power & Co-op — annually		
(a) number filing	41	41
(b) fee paid	$ 8,876.00	$ 6,880.00
National Housing	$ 594.71	$ 164.26
Resource Indemnity Trust Account		
(a) Coal tax	$ -----	$ 61,687.11
(b) Oil tax	$ -----	$ 640,771.15
(c) Natural Gas tax	$ -----	$ 44,474.60
(d) Sand & Gravel	$ -----	$ 1,479.65
(e) Lead	$ -----	$ 23.38
(f) Gold	$ -----	$ 10,493.97
(g) Silver	$ -----	$ 49,587.04
(h) Copper	$ -----	$ 292,856.19
(i) Precious Stones	$ -----	$ -----
(j) All other minerals	$ -----	$ 36,528.98
(k) total tax paid	$ -----	$ 1,137,902.07
Consumer Counsel Act	$ -----	$ 78,254.48

	Fiscal Year 1972-1973	Fiscal Year 1973-1974
Boats	$ -----	$ 18,806.00
Snowmobiles	$ -----	$ 34,782.00
Contractors Gross Receipts Tax		
(a) gross collections	$ 1,898,618.36	$ 1,658,790.40
(b) less income tax credits	$ 64,144.83	$ 85,214.52
(c) less corporation license tax credits	$ 119,805.74	$ 307,907.28
(d) personal property tax refunds	$ 864,762.89	$ 667,533.77
Store Licenses — annually		
(a) number of stores — wholesale	1,092	1,111
(b) number of stores — retail	11,315	11,689
(c) tax paid (including penalty)	$ 242,111.00	$ 238,088.00
Cigarette Taxes	$ 10,033,330.00	$ 10,232,851.98
Cigarette Licenses		
(a) number of licenses	2,984	3,058
(b) fees paid	$ 21,310.00	$ 20,560.00
Tobacco Products Tax		
(a) total tax	$ 215,168.00	$ 225,589.15
Camper Certificate & Decal	$ -----	$ 29,718.00

MOTOR FUELS TAX DIVISION

	Fiscal Year 1972-1973	Fiscal Year 1973-1974
Diesel collections	$ 6,614,363.12	$ 6,717,138.60
Diesel refunds	61,976.72	85,110.64
Net tax	6,552,386.70	6,632,027.96
LPG collections	57,747.92	49,059.81
LPG refunds	93.60	25.00
Net tax	57,654.32	49,034.81
Gasoline collections	31,232,247.39	30,678,972.13
Gasoline refunds	2,435,240.28	2,273,097.96
Net tax	28,797,007.11	28,405,874.17

	Fiscal Year 1972-1973	Fiscal Year 1973-1974
Aviation gasoline collections	311,931.30	363,157.85
Net tax	311,931.30	363,157.85
Trip permit collections	331,600.00	368,140.00
Trip permit refunds	60.00	60.00
Net tax	331,540.00	368,080.00
Gross collections	38,547,893.03	38,176,468.39
Refunds	2,497,370.60	2,358,293.60
Net Collections	$36,050,522.43	$35,818,174.79

MONTANA INDIVIDUAL INCOME TAX

84-4902 (2295.2) Rate of income tax. There shall be levied, collected and paid for each taxable year, commencing on or after December 31, 1968 upon the taxable income of every taxpayer subject to this tax, after making allowance for exemptions and deductions, as hereinafter provided, a tax at the following rates, to wit:

(a) On the first one thousand dollars ($1,000) of taxable income, or any part thereof, at the rate of two per centum (2%);
(b) On the next one thousand dollars ($1,000) of taxable income, or any part thereof, at the rate of three per centum (3%);
(c) On the next two thousand dollars ($2,000) of taxable income, or any part thereof, at the rate of four per centum (4%);
(d) On the next two thousand dollars ($2,000) of taxable income, or any part thereof, at the rate of five per centum (5%);
(e) On the next two thousand dollars ($2,000) of taxable income, or any part thereof, at the rate of six per centum (6%);
(f) On the next two thousand dollars ($2,000) of taxable income, or any part thereof, at the rate of seven per centum (7%);
(g) On the next four thousand dollars ($4,000) of taxable income, or any part thereof, at the rate of eight per centum (8%);
(h) On the next six thousand dollars ($6,000) of taxable income, or any part thereof, at the rate of nine per centum (9%);
(i) On the next fifteen thousand dollars ($15,000) of taxable income, or any part thereof, at the rate of ten per centum (10%);
(j) On any taxable income in excess of thirty-five thousand dollars ($35,000) of taxable income, or any part thereof, at the rate of eleven per centum (11%).

84-4902.1 Surtax. After the amount of tax liability has been computed for all taxable years commencing on or after December 31, 1970 but before December 31, 1972, each person filing a Montana individual income tax return shall add, as a surtax, forty percent (40%) of the tax liability, and the amount so arrived at is the amount due the state of Montana. Thereafter the surtax shall be ten percent (10%) of the tax liability.

1972 INDIVIDUAL INCOME TAX STATISTICS*

Mont. Adj. Income Tax Bracket	Total Nbr. of Returns in Bracket	Total Federal Adj. Gross Inc. in Bracket	Total Montana Adj. Gross Inc. in Bracket	Total Mont. Tax. Inc. in Bracket	Total Tax Paid in Bracket
0-999	33,859	$ 86,250,337	$ 16,742,997	$ 2,803,523	$ 78,447
1,000-1,999	38,930	87,413,616	58,060,815	21,762,680	620,735
2,000-2,999	31,437	97,942,585	77,986,018	35,948,212	1,167,820
3,000-3,999	26,699	108,736,170	93,297,537	47,431,527	1,754,789
4,000-4,999	24,644	120,849,289	110,653,183	59,892,438	2,436,378
5,000-5,999	21,112	123,851,891	115,812,291	63,696,171	2,761,471
6,000-6,999	18,536	126,141,775	120,394,807	67,137,400	3,095,594
7,000-7,999	18,082	139,358,625	135,499,693	76,712,696	3,726,008
8,000-8,999	17,387	149,990,657	147,696,827	83,376,037	4,228,194
9,000-9,999	16,143	154,188,656	153,205,215	86,982,723	4,606,695
10,000-10,999	14,025	147,508,193	147,110,904	83,207,534	4,580,036
11,000-11,999	11,824	136,026,730	135,729,805	77,485,099	4,441,551
12,000-12,999	9,122	115,026,962	113,850,920	65,746,441	3,933,861
13,000-13,999	6,839	91,943,246	92,163,663	53,705,752	3,343,912
14,000-14,999	5,249	76,224,847	76,009,365	44,821,490	2,904,486
15,000-19,999	12,802	218,542,520	218,082,527	133,168,052	9,547,690
20,000-29,999	5,805	138,729,794	139,326,772	90,677,314	7,877,191
30,000-39,999	1,524	51,989,920	52,082,945	34,894,428	3,528,524
40,000-49,999	641	28,854,355	28,616,016	18,849,182	2,064,861
50,000 & over	705	59,152,881	59,334,625	40,940,978	5,353,059
Total	315,365	$2,258,724,049	$2,089,656,926	$1,189,239,577	$72,051,302

*Data based on projections from a total of 290,000 returns

Montana Adj. Gross Inc. Tax Bracket	Avg. Tax Paid By Bracket Member	Avg. Taxable Inc. of Bracket Member
0-999	$ 2.32	$ 82.80
1,000-1,999	15.94	559.02
2,000-2,999	37.14	1,143.50
3,000-3,999	65.72	1,776.53
4,000-4,999	98.86	2,430.31
5,000-5,999	130.80	3,017.06
6,000-6,999	167.00	3,622.00
7,000-7,999	206.06	4,242.49
8,000-8,999	243.18	4,795.31
9,000-9,999	285.37	5,388.26
10,000-10,999	326.56	5,932.80
11,000-11,999	375.63	6,553.21
12,000-12,999	431.24	7,207.46
13,000-13,999	488.95	7,852.87
14,000-14,999	553.34	8,539.05
15,000-19,999	745.80	10,402.13
20,000-29,999	1,356.97	15,620.55
30,000-39,999	2,315.30	22,896.60
40,000-49,999	3,221.31	29,405.90
50,000 & over	7,592.99	58,072.30

SOURCES OF LIQUOR REVENUE 1934-1974

	Distribution of Profits	State Excise Tax	County License Tax	Beer Licenses and Taxes	Liquor License	Total
1934	$ 10,000.00	$	$	$	$	$ 10,000.00
1935	1,000,000.00					1,000,000.00
1936	1,400,000.00					1,400,000.00
1937	1,405,000.00	375,425.50		524,806.91	245,450.00	2,550,682.41
1938	1,500,521.70	428,924.30		495,000.00	279,600.00	2,704,046.00
1939	1,508,979.34	479,001.80		493,000.00	299,990.00	2,780,971.14
1940	1,305,000.00	519,987.66		502,300.00	267,115.00	2,594,402.66
1941	1,400,000.00	573,999.45		516,700.00	319,865.00	2,810,564.45
1942	1,500,000.00	737,320.28		496,021.56	314,863.19	3,048,205.03
1943	1,200,000.00	781,107.43		481,487.37	356,999.13	2,819,593.93
1944	611,740.69	951,169.51		638,078.08	511,200.00	2,712,188.28
1945	650,000.00	1,034,460.57		564,966.45	387,300.00	2,636,727.02
1946	2,000,000.00	1,359,983.77		629,026.72	468,150.00	4,457,160.49
1947	2,000,000.00	1,191,560.93		763,372.32	565,600.00	4,520,533.25
1948	5,000,000.00	1,215,013.38		761,362.45	545,000.00	7,521,375.83
1949*	1,250,000.00	566,292.84		475,665.98	439,300.00	2,731,258.82
1949-50	3,500,000.00	1,148,422.33		741,727.00	520,900.00	5,911,049.33
1950-51	2,500,000.00	1,305,769.60		851,839.25	598,800.00	5,256,408.85
1951-52	2,800,000.00	1,292,680.56		861,471.70	659,400.00	5,613,552.26
1952-53	3,000,000.00	1,405,061.03		809,839.60	566,800.00	5,781,700.63
1953-54	3,250,000.00	1,371,135.29		820,015.94	559,900.00	6,001,051.23
1954-55	2,750,000.00	1,363,723.28		821,793.95	549,600.00	5,485,117.23
1955-56	3,250,000.00	1,402,694.87		829,239.30	550,500.00	6,032,434.17
1956-57	3,000,000.00	1,583,737.56		833,276.29	543,850.00	5,960,863.85
1957-58	3,000,000.00	1,328,856.30	561,875.52	827,173.03	537,450.00	6,255,354.85
1958-59	2,750,000.00	1,960,241.57	651,315.87	857,858.93	530,000.00	6,749,416.37
1959-60	2,750,000.00	2,573,515.48	643,378.87	1,032,889.41	527,100.00	7,526,883.76
1960-61	3,000,000.00	2,606,732.60	651,683.15	1,075,786.60	526,900.00	7,861,102.35
1961-62	3,500,000.00	2,683,586.70	670,896.67	1,071,684.12	517,400.00	8,443,567.49
1962-63	3,000,000.00	2,781,636.59	695,409.15	1,114,263.98	538,450.00	8,129,759.72
1963-64	2,500,000.00	2,789,153.15	697,288.29	1,123,407.48	514,500.00	7,624,348.92
1964-65	3,100,000.00	2,931,303.27	732,825.82	1,133,750.77	514,120.00	8,411,999.86
1965-66	2,600,000.00	3,111,384.86	777,846.21	1,156,713.47	529,320.00	9,175,264.54
1966-67	3,350,000.00	3,266,766.84	816,691.71	1,156,165.72	508,070.00	9,097,694.27
1967-68	3,500,000.00	3,412,745.64	853,186.41	1,197,417.54	518,770.00	9,482,119.59
1968-69	3,750,000.00	3,607,392.53	901,848.14	1,147,544.60	496,200.00	9,902,985.27
1969-70	4,405,540.00	3,914,084.94	978,516.39	1,735,053.30	507,210.00	11,540,404.63
1970-71	4,946,866.62	4,234,021.74	1,058,506.01	2,095,291.87	500,845.00	12,835,531.24
1971-72	5,992,159.40	4,719,763.08	1,179,904.33	2,237,205.53	437,490.00	14,566,522.34
1972-73	4,512,141.10	5,049,755.29	1,262,476.06	2,356,325.70	493,870.40	13,674,568.55
1973-74	8,675,600.00	5,730,242.47	1,201,729.88	2,214,332.26	315,911.50	18,137,816.11

*For Fiscal Period — January through June 30, 1949. Established by Laws of 1949.

TOTAL MILL LEVY SUMMARY

The purpose of this section is to show the range between the lowest and highest mill levy for districts in each county. Specific information concerning mill levies in each county may be obtained from the county assessors.

County	No. of Districts	Fiscal 1974 levy range within the county (mills)	County Average (mills)	Incorporated town(s) within the county	Fiscal 1974 (maximum) levy within the town (mills)
Beaverhead	15	136.83-191.76	150.14	Dillon	191.76
Big Horn	9	125.92-200.21	153.93	Hardin	200.22
				Lodge Grass	196.07
Blaine	20	147.15-226.64	167.65	Chinook	226.64
				Harlem	211.53
Broadwater	7	154.68-235.47	172.84	Townsend	235.47
Carbon	29	131.45-239.09	168.09	Joliet	207.18
				Red Lodge	206.82
				Bridger	239.09
				Fromberg	224.58
				Bearcreek	191.56
Carter	14	132.87-210.40	147.73	Ekalaka	210.40
Cascade	28	163.58-260.68	192.94	Great Falls	260.68
				Cascade	237.64
				Belt	243.65
				Neihart	217.01
Chouteau	25	122.52-209.59	148.10	Fort Benton	201.55
				Big Sandy	172.66
				Geraldine	209.59
Custer	17	143.51-237.92	157.86	Miles City	237.92
				Ismay	161.60
Daniels	13	164.20-226.55	196.49	Scobey	226.55
				Flaxville	222.64
Dawson	21	161.30-249.98	188.50	Glendive	249.98
				Richey	235.58
Deer Lodge	9	165.12-269.51	202.78	Anaconda	269.51
Fallon	13	111.61-211.03	144.84	Baker	211.03
				Plevna	179.51
Fergus	40	138.67-230.66	162.02	Lewistown	230.66
				Grass Range	191.61
				Moore	190.49
				Denton	217.87
				Winifred	174.89
Flathead	34	144.76-236.36	172.47	Kalispell	236.36
				Columbia Falls	235.90
				Whitefish	222.35
Gallatin	33	155.53-251.53	186.45	Manhattan	232.26
				Bozeman	251.53
				Three Forks	217.12
				Belgrade	245.76
				West Yellowstone	222.43
Garfield	17	140.38-166.66	148.30	Jordan	166.66
Glacier	6	135.31-189.38	158.17	Browning	179.09
				Cut Bank	189.38
Golden Valley	5	136.61-172.15	153.62	Ryegate	172.15
				Lavina	167.59
Granite	6	133.17-238.36	171.62	Philipsburg	238.36
				Drummond	195.77
Hill	27	163.22-269.86	193.61	Havre	269.86
				Hingham	186.78
Jefferson	15	152.40-251.22	183.36	Whitehall	203.69
				Boulder	251.22
Judith Basin	29	145.06-194.83	162.10	Stanford	194.83
				Hobson	184.57
Lake	18	162.39-249.32	187.15	Polson	235.40
				St. Ignatius	232.02
				Ronan	249.32
Lewis & Clark	20	156.52-277.73	211.76	Helena	277.73
				East Helena	256.57
Liberty	11	154.58-233.75	183.00	Chester	233.75
Lincoln	15	135.85-241.89	169.81	Troy	218.27
				Libby	225.88
				Eureka	210.29

TOTAL MILL LEVY SUMMARY

County	No. of Districts	Fiscal 1974 levy range within the county (mills)	County Average (mills)	Incorporated town(s) within the county	Fiscal 1974 (maximum) levy within the town (mills)
Madison	27	152.46-240.09	174.43	Virginia City	240.09
				Sheridan	219.17
				Twin Bridges	220.29
				Ennis	231.07
McCone	15	155.25-225.25	177.30	Circle	225.25
Meagher	7	134.44-192.12	148.39	White Sulphur Springs	192.12
Mineral	10	217.72-369.35	254.27	Alberton	369.35
				Superior	296.55
Missoula	44	157.42-269.33	206.60	Missoula	267.52
Musselshell	10	125.04-203.55	147.45	Roundup	174.75
				Melstone	203.55
Park	19	155.89-229.17	178.88	Livingston	229.17
				Clyde Park	220.15
Petroleum	2	139.38-201.38	170.38	Winnett	201.38
Phillips	25	137.98-255.29	171.23	Dodson	201.97
				Saco	255.29
				Malta	191.13
Pondera	24	149.42-198.77	165.44	Conrad	195.30
				Valier	198.77
Powder River	16	112.88-232.76	133.70	Broadus	232.76
Powell	9	147.28-214.35	160.08	Deer Lodge	214.35
Prairie	4	147.31-201.28	166.23	Terry	201.28
Ravalli	12	159.06-240.13	186.76	Stevensville	240.13
				Hamilton	200.22
				Darby	232.75
Richland	29	128.78-197.72	154.30	Sidney	183.50
				Fairview	197.72
Roosevelt	18	156.18-243.83	194.28	Poplar	209.68
				Culbertson	229.01
				Wolf Point	243.83
				Brockton	236.16
				Bainville	207.40
				Froid	218.53
Rosebud	12	122.73-193.26	142.64	Forsyth	193.26
Sanders	13	139.46-201.79	159.69	Plains	201.79
				Thompson Falls	189.23
				Hot Springs	174.09
Sheridan	21	156.14-298.96	189.85	Westby	263.50
				Medicine Lake	298.96
				Plentywood	198.18
				Outlook	200.78
Silver Bow	16	169.34-275.62	223.44	Butte	275.62
				Walkerville	244.70
Stillwater	20	143.12-233.80	169.18	Columbus	233.80
Sweet Grass	12	143.06-195.29	156.71	Big Timber	195.29
Teton	17	148.52-237.01	174.88	Choteau	191.57
				Fairfield	221.41
				Dutton	237.01
Toole	18	166.11-246.16	184.59	Sunburst	217.36
				Kevin	246.16
				Shelby	243.20
Treasure	3	126.83-201.93	152.20	Hysham	201.93
Valley	16	133.54-260.50	189.55	Glasgow	254.25
				Opheim	239.41
				Nashua	260.50
Wheatland	8	163.79-232.31	186.75	Harlowton	232.31
				Judith Gap	203.47
Wibaux	6	127.43-175.73	137.66	Wibaux	175.73
Yellowstone	38	141.99-244.63	179.92	Billings	244.63
				Laurel	337.63
				Broadview	211.16

INDEX

Page

All Assessments by Counties, 1973 88-89

All Assessments by Counties, 1974 90-91

All-time Delinquent Taxes for All Purposes as of June 30, 1974 111

Assessed and Taxable Value of Each Kind of Property
1973 and 1974 87

Assessed and Taxable Value and Average Taxes Levied Against
Farm Land, Cattle and Sheep for Years 1918, 1932, 1946,
1960 and 1974 113

Assessments by County Assessors, 1973 and 1974

Livestock:
All Livestock 58-59

Cattle:
All Cattle 50-51
Purebred and Registered 42-45
Bulls 42-43
Coming Two-Year-Olds 44-45
Cows 44-45
Yearlings 42-43
Grade Bulls 46-47
Coming Two-Year-Olds 48-49
Coming Three-Year-Olds and Over 48-49
Coming Yearlings 46-47
Dairy Cattle 50-51
Stock and Range Cows Coming Three Years Old
and Over 50-51

Horses:
All Horses 40-41
Purebred 38-39
Range and Unbroken 40-41
Saddle 38-39
Work Horses and Mules 40-41

Sheep:
All Sheep 56-57
Coming Two, Three and Four-Year-Olds 54-55
Coming Five-Year-Olds and Over 56-57
Coming Yearlings 54-55
Purebred and Stock Rams 52-53

Swine and Miscellaneous 58-59

INDEX—(Continued)

Page

Personal Property Other Than Livestock:
- Agricultural Products Not Classed as Merchandise 64-65
- Aircraft 64-65
- Bank Stock and Moneyed Capital 62-63
- Farm Machinery, Tractors, etc. 62-63
- Furniture and Fixtures of Stores, Offices, Hotels, etc. 64-65
- Machinery Other Than Farm, Mining or Manufacturing 62-63
- Manufacturing Machinery, Fixtures and Supplies 60-61
- Merchandise 64-65
- Mining Machinery, Fixtures, Supplies 60-61
- Miscellaneous Property 66-67
- Mobile Homes 60-61
- Motor Vehicles 60-61
- New Industry 64-65
- Oil Drilling Rigs 62-63
- Snowmobiles 66-67
- Solvent Credits 64-65
- Watercraft 66-67
- Total of All Personal Property Other Than Livestock 66-67

Real Estate and Improvements:
- Agricultural Lands and Improvements 28-29
- All Lands and Improvements 34-35
- Grazing Lands 26-27
- Irrigated Lands 24-25
- Non-Irrigated Tillable Lands 24-25
- All Real Estate and Improvements, Including City and Town Lots 36-37
- City and Town Lots and Improvements 34-35
- Industrial Sites and Improvements 30-31
- Mining Claims and Improvements 32-33
- Reserved Rights of Entry 32-33
- Suburban Tracts, Villa Sites, Orchards, etc. 28-29
- Timber Lands 30-31
- Wild Hay Land 26-27

Assessments by Kinds of Property, 1934, 1954 and 1974 6-7

Classification Law 22-23

County Debt 112

Gasoline License Tax 8, 117

Gasoline Prices 2-3

Income Tax 8, 118

Inheritance Tax 8

INDEX—(Continued)

Page

Indebtedness of State and Subdivisions
- Counties ... 112
- Schools ... 112

Licenses and Taxes Administered by the State Department of Revenue
- Accruals and Collections, 1970-1974 ... 8
- Cement Producers ... 8
- Certificate of Number (Boats) ... 8, 117
- Chain Stores ... 117
- Cigarette License ... 8, 117
- Coal Mines and Dealers ... 8, 116
- Contractors' License ... 116
- Corporation License Tax ... 8
- Electric Energy License Tax ... 8, 116
- Express Company Tax ... 8, 117
- Freight Line Company Tax ... 8, 116
- Gasoline License Tax ... 8, 117
- Individual Income Tax ... 8, 118
- Inheritance Tax ... 8
- Metal Mines License Tax ... 8, 117
- Natural Gas Distributor's License Tax ... 8, 116
- Oil Producers' License Tax ... 8, 116
- Sleeping Car Company Tax ... 8, 117
- Telegraph License Tax ... 8, 116
- Telephone License Tax ... 8, 116
- Vermiculite Producers Tax ... 116

Livestock ... **38-59**

Mines:
- General Provisions Regarding Taxation ... 17
- Net Proceeds of Coal Mines ... 19
- Net Proceeds of Metal Mines ... 18
- Net Proceeds of Miscellaneous Mines ... 22
- Net Proceeds of Oil and Gas Wells ... 20-21

Motor Fuels ... **117**

Motor Vehicle Assessments, Detailed 1973 and 1974 ... **114-115**

Personal Property Other Than Livestock ... **60-67**

Personal Property Tax Collection ... **110**

Railroad and Utility Assessments, 1973 and 1974
- Assessments by Companies ... 68-69
- Distribution of Intercounty Line Values in Counties ... 70-86

Revenue of State, Source and Distribution ... **12-14**

Structure and Functions of the Department of Revenue ... **4**

INDEX—(Continued)

Page

Tax Delinquency 111

Tax Dollar, 1974 — Where It Came From — Property Only 10

Tax Dollar, 1974 — Where It Goes — Property Taxes Only 11

Tax Per Acre, By Counties, on Farm and Grazing Land, 1973 108

Tax Per Acre, By Counties, on Farm and Grazing Land, 1974 109

Taxable Value of All Property:
- By Counties, 1973 and 1974 88-91
- By Kinds of Property, 1973 and 1974 87

Taxable Value of Farm, Livestock, Utilities, All Other Property, and All Property, 1925-1974 5

Taxes Levied:
- Details of Levies, showing mills and amounts by counties:
  - City and Town Taxes 106-107
  - County Taxes 96-101
  - School Taxes 102-103
  - High School District Taxes 104-105
  - Special District and Miscellaneous Taxes 104-105
  - State Taxes 94-95
  - Total Taxes for All Purposes 106-107
- Summary of All Taxes Levied, 1973 and 1974 93

Total of All Assessments, by Counties, 1973 88-89

Total of All Assessments, by Counties, 1974 90-91

Yellowstone County Summary 92